

Changes to the Adopted Policies Map

This document sets out the changes to the Adopted Policies Map resulting from the Pre-Submission Local Plan Part 2, the Addendum to the Pre-Submission Local Plan Part 2 and the minor modifications to the Pre-Submission Local Plan Part 2.

Designation	Chapter/policy reference	Type of change	Map to show
Settlement Boundaries	Local Plan Part 2 Chapter 3 Local Plan 2002 Policy RD1	Amendment/ Addition	Amendments to the existing settlement boundaries to be as shown on maps 1-4, 6-13, 15 and 17-25 Addition of settlement boundaries in Cranleigh, Godalming and Haslemere as shown on maps 5, 14 and 16
Countryside Beyond the Green Belt	Local Plan Part 2 Chapter 3 Local Plan Part 1 Policy RE2	Amendment	Amendments to the Countryside Beyond the Green Belt to accord with new settlement boundaries in Haslemere, as shown on maps
Green Belt	Local Plan Part 2 Chapter 3 Local Plan Part 1 Policy RE2	Amendment	Amendments to the Green Belt to accord with new settlement boundaries in Witley, Milford, Godalming as shown on maps
Godalming Hillside	Local Plan Part 2 Chapter 4 Local Plan Part 1 Policy RE3	Amendment	Amendments to the Godalming Hillside to be as shown on maps 26 and 27
Farnham/Aldershot Strategic Gap	Local Plan Part 2 Chapter 4 – Policy DM18 Local Plan Part 1 Policy RE3	Amendment	Amendments to the Farnham/Aldershot Strategic Gap to be as shown on map 28
Areas of Strategic Visual Importance	Local Plan Part 2 Chapter 4 Local Plan Part 1 Policy RE3	Amendment	Amendments to Areas of Strategic Visual Importance to be as shown on maps 29-33
Town Centre Areas	Local Plan Part 2 Chapter 5 Local Plan Part 1 Policy TCS1	Amendment	Amendments to Town Centre Areas to be as shown on maps 34-38
Central Shopping Area	Local Plan Part 2 Chapter 5	Amendment	Rename as Primary Shopping Areas and amend to be as shown on maps 34-38

Designation	Chapter/policy reference	Type of change	Map to show
	Local Plan Part 1 Policy TCS1		
Local Green Spaces	Local Plan Part 2 Policy DM19	Addition	Add the Local Green Spaces as shown on maps 39-56
Milford Local Centre	Local Plan Part 2 Chapter 5	Addition	Add Milford Local Centre as shown on map 57
Long Distance Rights of Way	Local Plan Part 2 Chapter 5 (Map 42) Local Plan 2002 Policy	Addition	Add the Serpents Trail Long Distance Right of Way as shown on map 58
Site Allocations	Local Plan Part 2 Chapter 7 – DS01-DS20	Addition	Add Site Allocations as show on maps 59-75
Low Density Residential Areas	Local Plan 2002 Policy BE6	Removal	Remove Low Density Residential Areas from map
Areas of Suitably Located Industrial and Commercial Land	Local Plan Part 2 Chapter 5 Local Plan 2002 Policy IC2	Removal	Remove Areas of Suitably Located Industrial and Commercial Land from map
Well Established Industrial and Commercial Land	Local Plan Part 2 Chapter 5 Local Plan 2002 Policy IC3	Removal	Remove Well Established Industrial and Commercial Land from map
Employment Development Sites	Local Plan Part 2 Chapter 5 Local Plan 2002 Policy IC7, IC8, IC10	Removal	Remove Employment Development Sites from map
County Primary Route Network	Local Plan 2002 Policy M3	Removal	Remove County Primary Route Network from map
Cycle Routes	Local Plan 2002 Policy M6	Removal	Remove Cycle Routes from map
Shared Pedestrian/Cycle Routes	Local Plan 2002 Policy M6, M7	Removal	Remove Shared Pedestrian/Cycle Routes from map
Pedestrian Routes	Local Plan 2002 Policy M7	Removal	Remove Pedestrian Routes from map
Frith Hill Area	Local Plan Part 2 Chapter 4	Removal	Remove Frith Hill Area from map

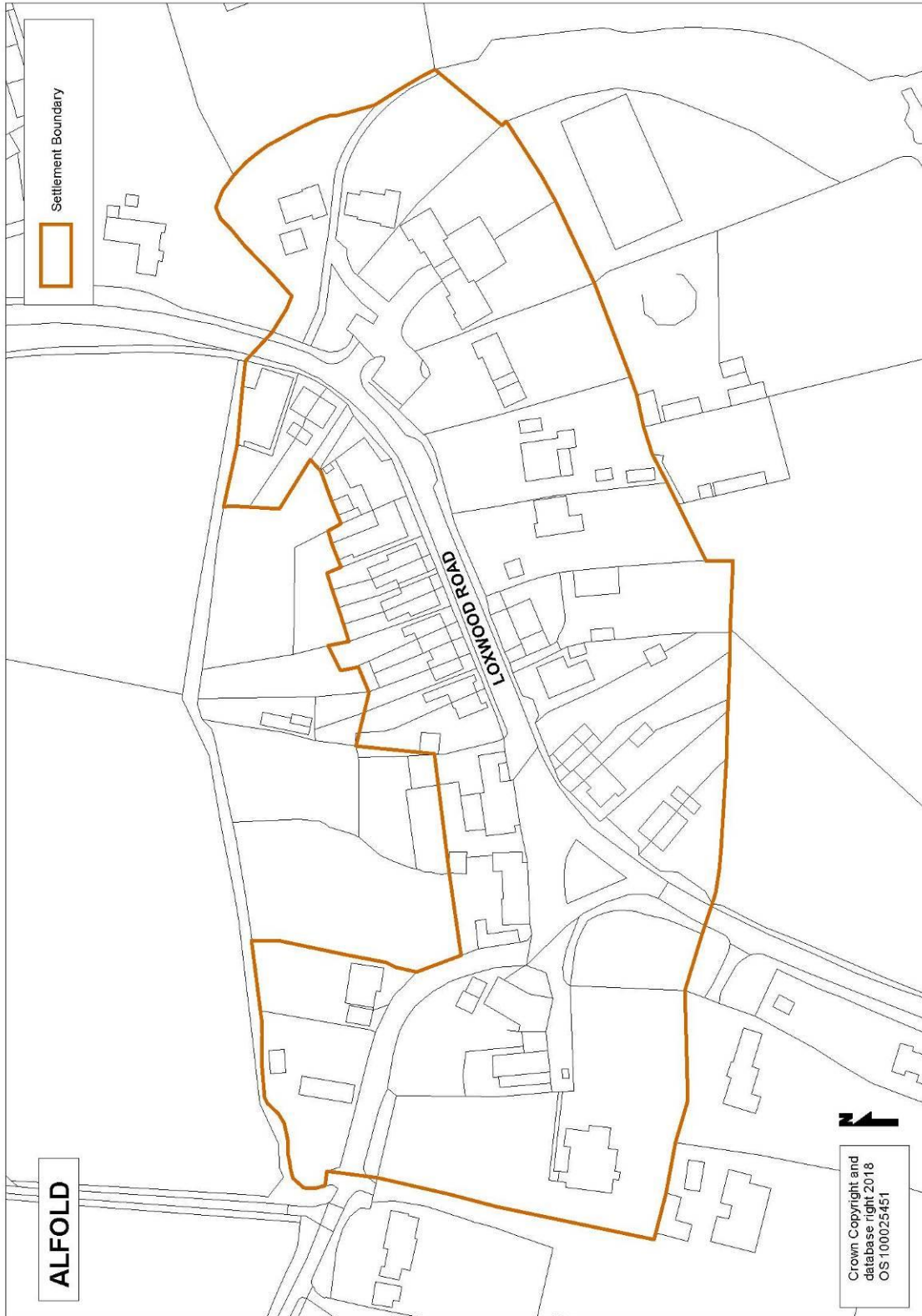
Designation	Chapter/policy reference	Type of change	Map to show
	Local Plan 2002 Policy		
Areas of Landscape Enhancement	Local Plan 2002 Policy C6	Removal	Remove Areas of Landscape Enhancement from map
Subsidised Affordable Housing at Bourne Mill, Farnham	Local Plan 2002 Policy H5A	Removal	Remove Subsidised Affordable Housing at Bourne Mill, Farnham from map
Weydon Lane Footbridge	Local Plan 2002 Policy M7	Removal	Remove Weydon Lane Footbridge from map
Pedestrian Improvement Area	Local Plan 2002 Policy TC13	Removal	Remove Pedestrian Improvement Area from map
Castle Street	Local Plan 2002 Policy TC11	Removal	Remove Castle Street from map
Key Sites and Car Park	Local Plan 2002 Policy TC4, TC6, TC7	Removal	Remove Key Sites and Car Park from map
Haslemere Station Car Park	Local Plan 2002 Policy M11	Removal	Remove Haslemere Station Car Park from map

Appendix 1 – Maps

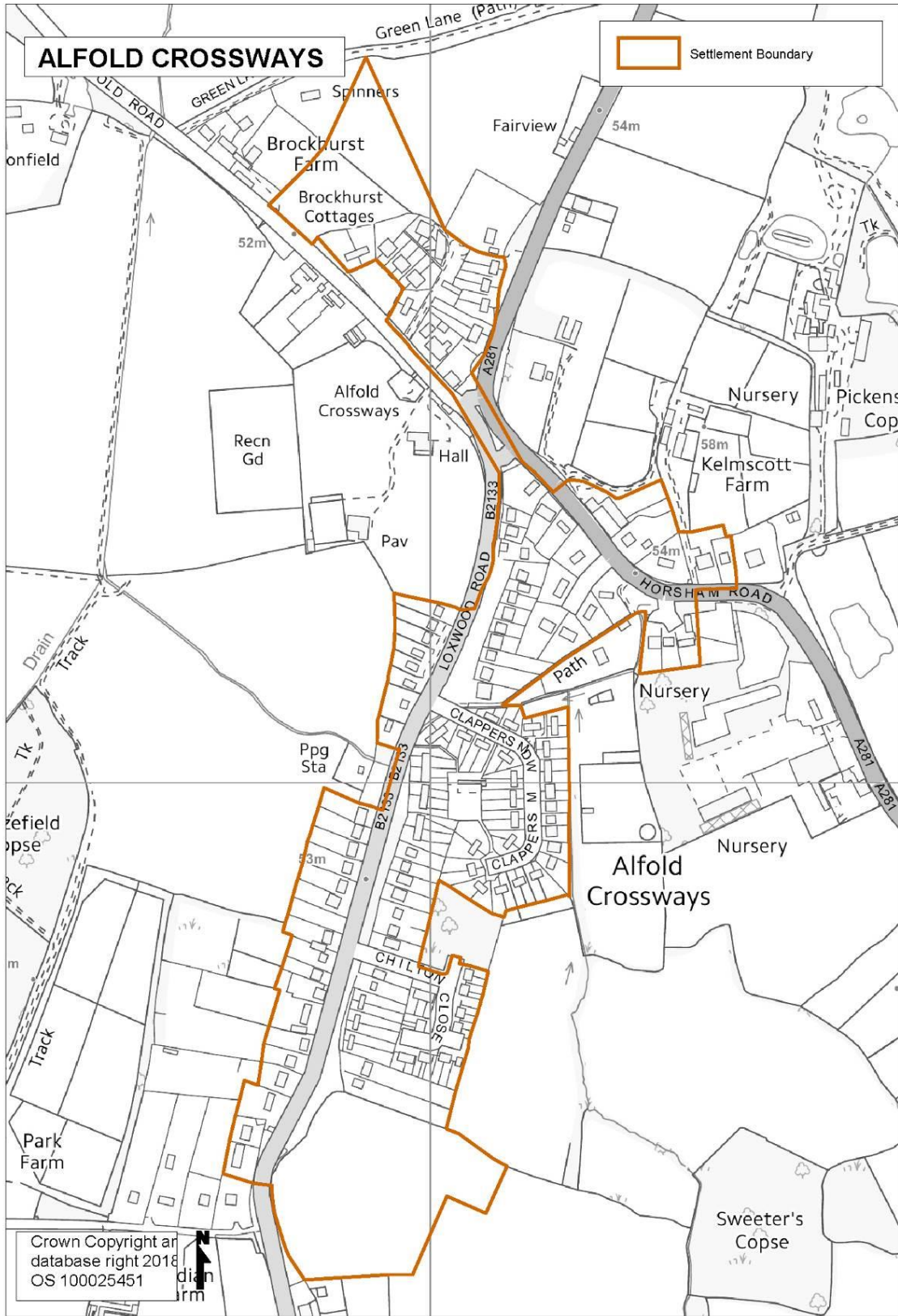
Map 1 Alfold Settlement Boundary	6
Map 2 Alfold Crossways Settlement Boundary	7
Map 3 Bramley Settlement Boundary	8
Map 4 Churt Settlement Boundary	9
Map 5 Cranleigh Settlement Boundary	10
Map 6 Rowly Settlement Boundary	11
Map 7 Dockenfield Settlement Boundary	12
Map 8 Dunsfold Settlement Boundary	13
Map 9 Elstead Settlement Boundary	14
Map 10 Ewhurst Settlement Boundary	15
Map 11 Frensham Settlement Boundary	16
Map 12 Millbridge Settlement Boundary	17
Map 13 Shortfield Common Settlement Boundary	18
Map 14 Godalming Settlement Boundary	19
Map 15 Hascombe Settlement Boundary	20
Map 16 Haslemere Settlement Boundary	21
Map 17 Hindhead Settlement Boundary	22
Map 18 Beacon Hill Settlement Boundary	23
Map 19 Grayswood Settlement Boundary	24
Map 20 Tilford Settlement Boundary	25
Map 21 Thursley Settlement Boundary	26
Map 22 Witley Settlement Boundary	27
Map 23 Milford Settlement Boundary	28
Map 24 Wonersh Settlement Boundary	29
Map 25 Shamley Green Settlement Boundary	30
Map 26 Northern Area of Godalming Hillside	31
Map 27 Southern Area of Godalming Hillside	32
Map 28 Farnham-Aldershot Strategic Gap	33
Map 29 Areas of Strategic Visual Importance in Farnham	34
Map 30 Area of Strategic Visual Importance in Farnham	35
Map 31 Areas of Strategic Visual Importance in Haslemere	36
Map 32 Godalming Areas of Strategic Visual Importance	37
Map 33 Cranleigh Area of Strategic Visual Importance	38
Map 34 Cranleigh Town Centre and Primary Shopping Area	39
Map 35 Farnham Town Centre and Primary Shopping Area	40
Map 36 Godalming Town Centre and Primary Shopping Area	41
Map 37 Haslemere Town Centre and Primary Shopping Area (Haslemere Centre)	42
Map 38 Haslemere Town Centre and Primary Shopping Area (Wey Hill)	43
Map 39 Local Green Space at Abbotts Cottage Play Area, Dockenfield	44
Map 40 Local Green Space at Town Meadow, Haslemere	44
Map 41 Local Green Space at War Memorial Recreation Ground, Haslemere	45
Map 42 Local Green Space at High Lane Recreation Ground, Haslemere	45
Map 43 Local Green Space at Beacon Hill Recreation Ground, Haslemere	46
Map 44 Local Green Space at Grovers Gardens, Beacon Hill, Haslemere	46
Map 45 Local Green Space at Woodcock Green, Beacon Hill, Haslemere	47

Map 46 Local Green Space at Badshot Lea Pond, Farnham.....	47
Map 47 Local Green Space at Battings Garden of Rest, Farnham	48
Map 48 Local Green Space at Bourne Crossroads, Farnham	48
Map 49 Local Green Space at Middle Bourne Lane Community Wildlife Garden, Farnham	49
Map 50 Local Green Space at Paradise Woods, Farnham	49
Map 51 Local Green Space at Sheepphouse, Farnham	50
Map 52 Local Green Space at Hale Recreation Ground, Farnham.....	50
Map 53 Local Green Space at Heath End Recreation Ground, Farnham	51
Map 54 Local Green Space at The Green, Badshot Lea, Farnham	51
Map 55 Local Green Space at Morley Road Recreation Ground, Farnham	52
Map 56 Local Green Space at The Bourne Recreation Ground, Farnham	52
Map 57 Milford Local Centre	53
Map 58 Long distance rights of way and the Downs Link	54
Map 59 DS01: Haslemere Key Site, West Street, Haslemere	55
Map 60 DS02: Central Hindhead, London Road, Hindhead	55
Map 61 DS03: Land at Andrews, Portsmouth Road, Hindhead	56
Map 62 DS04: Land at Wey Hill Youth Campus, Haslemere	56
Map 63 DS05: Haslemere Preparatory School, The Heights, 5 Hill Road, Haslemere.....	57
Map 64 DS06: The Royal Junior School, Portsmouth Road, Hindhead	57
Map 65 DS07: Fairground Car Park, Wey Hill, Haslemere	58
Map 66 DS08: The Old Grove, High Pitfold, Hindhead.....	58
Map 67 DS09: National Trust Car Park, Branksome Place, Hindhead Road, Haslemere	59
Map 68 DS10: Hatherleigh, Tower Road, Hindhead.....	59
Map 69 DS11: 34 Kings Road, Haslemere.....	60
Map 70 DS15: Burnt Hill, Plaistow Road, Dunsfold	60
Map 71 DS16: Land west of Knowle Lane, Cranleigh.....	61
Map 72 DS17: Monkton Farm, Monkton Lane, Farnham.....	61
Map 73 DS18: South of Kiln Hall, St George's Road, Badshot Lea, Farnham	62
Map 74 DS19: Land off Badshot Lea Road, Badshot Lea, Farnham	62
Map 75 DS20: Old Stone Yard, Tongham Road, Runfold, Farnham	63

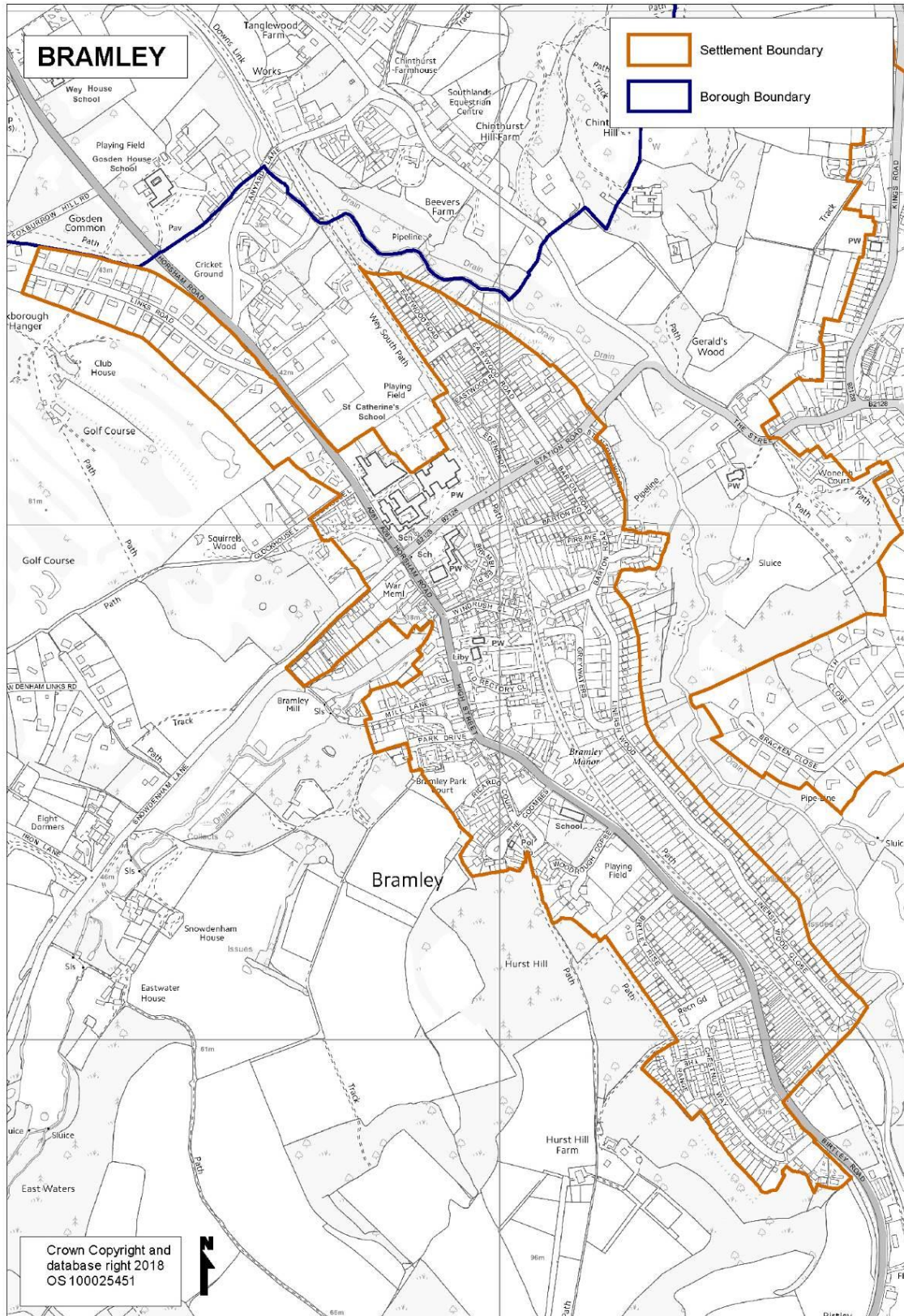
Map 1 Alfold Settlement Boundary



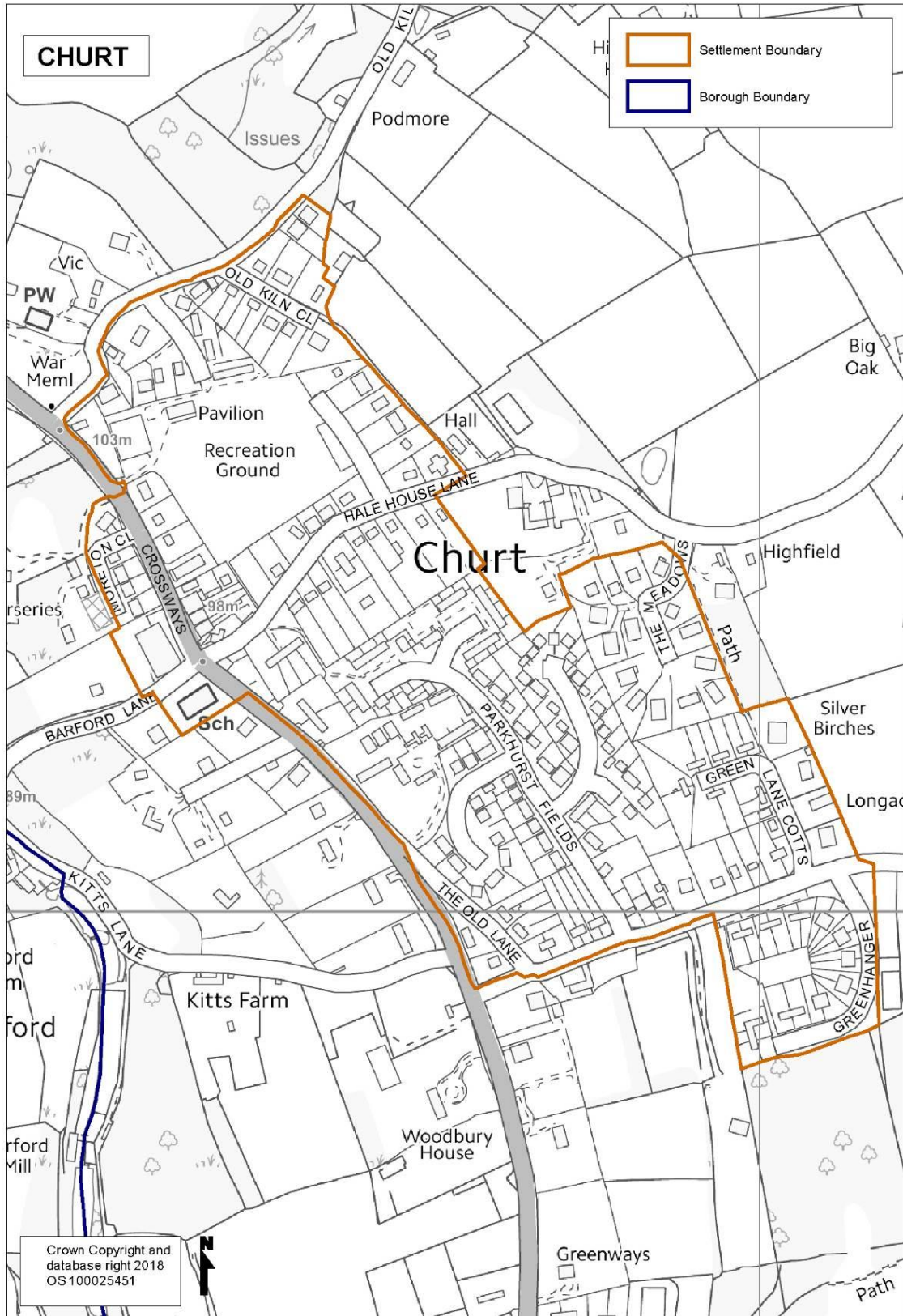
Map 2 Alfold Crossways Settlement Boundary



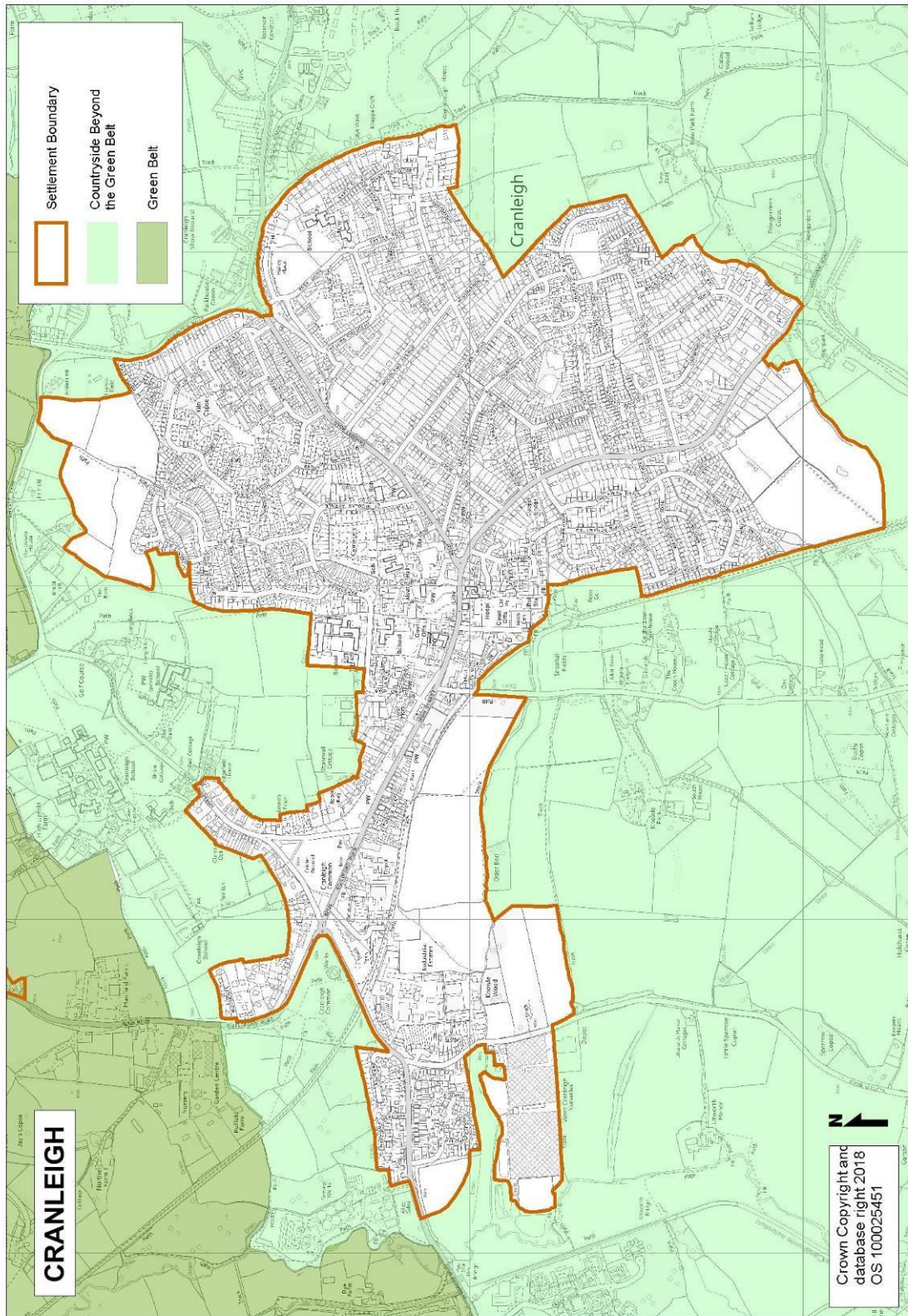
Map 3 Bramley Settlement Boundary



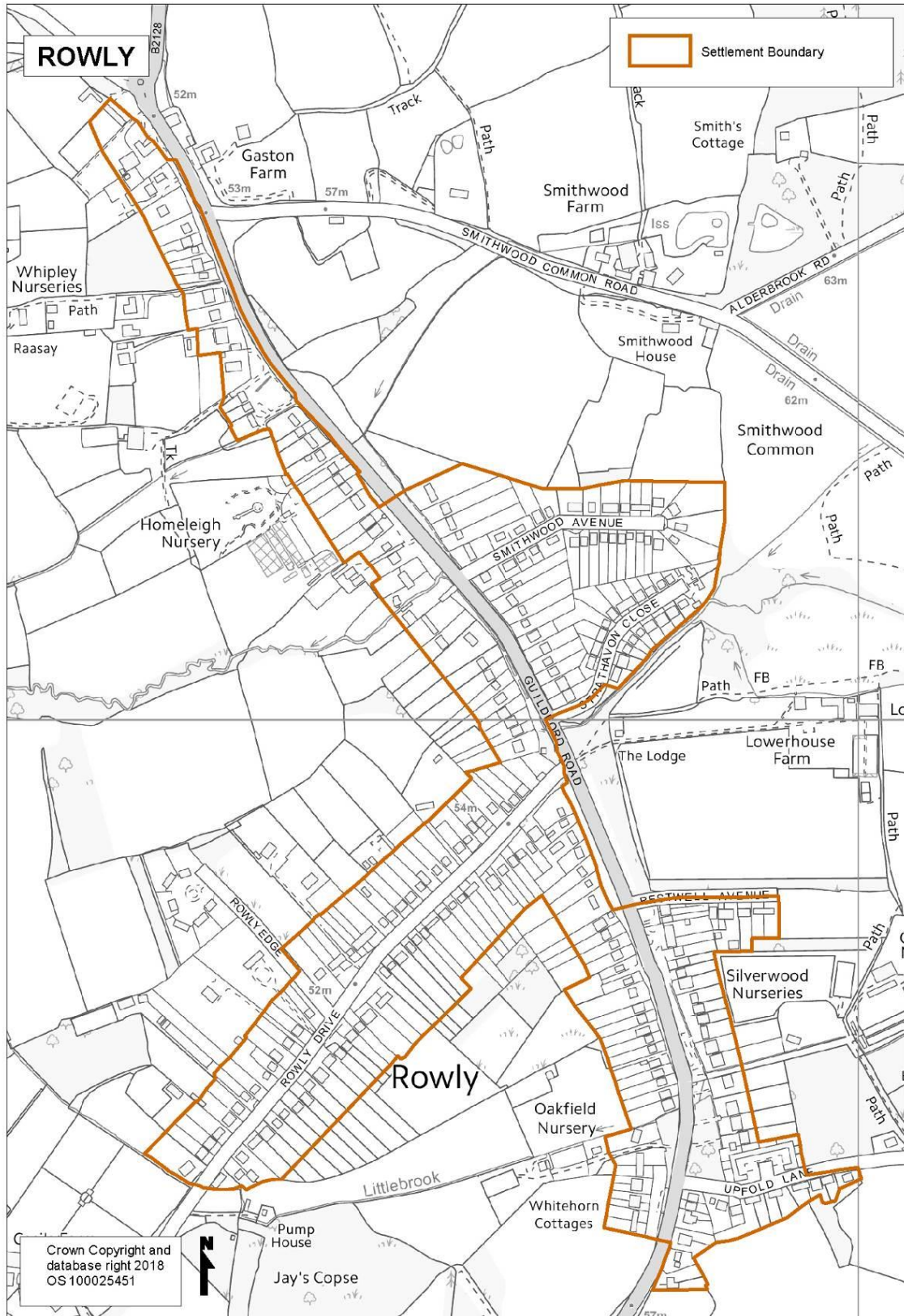
Map 4 Churt Settlement Boundary



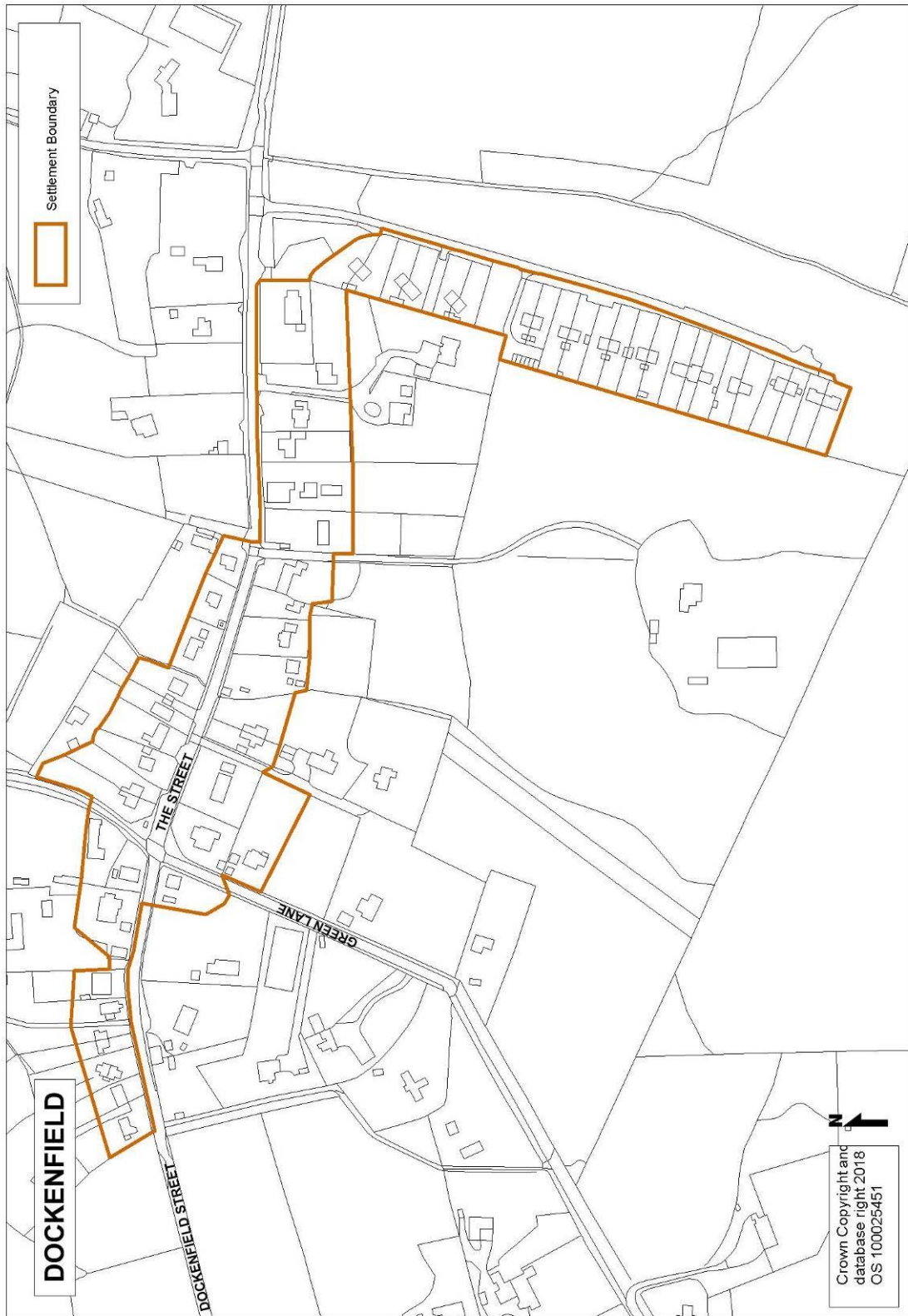
Map 5 Cranleigh Settlement Boundary



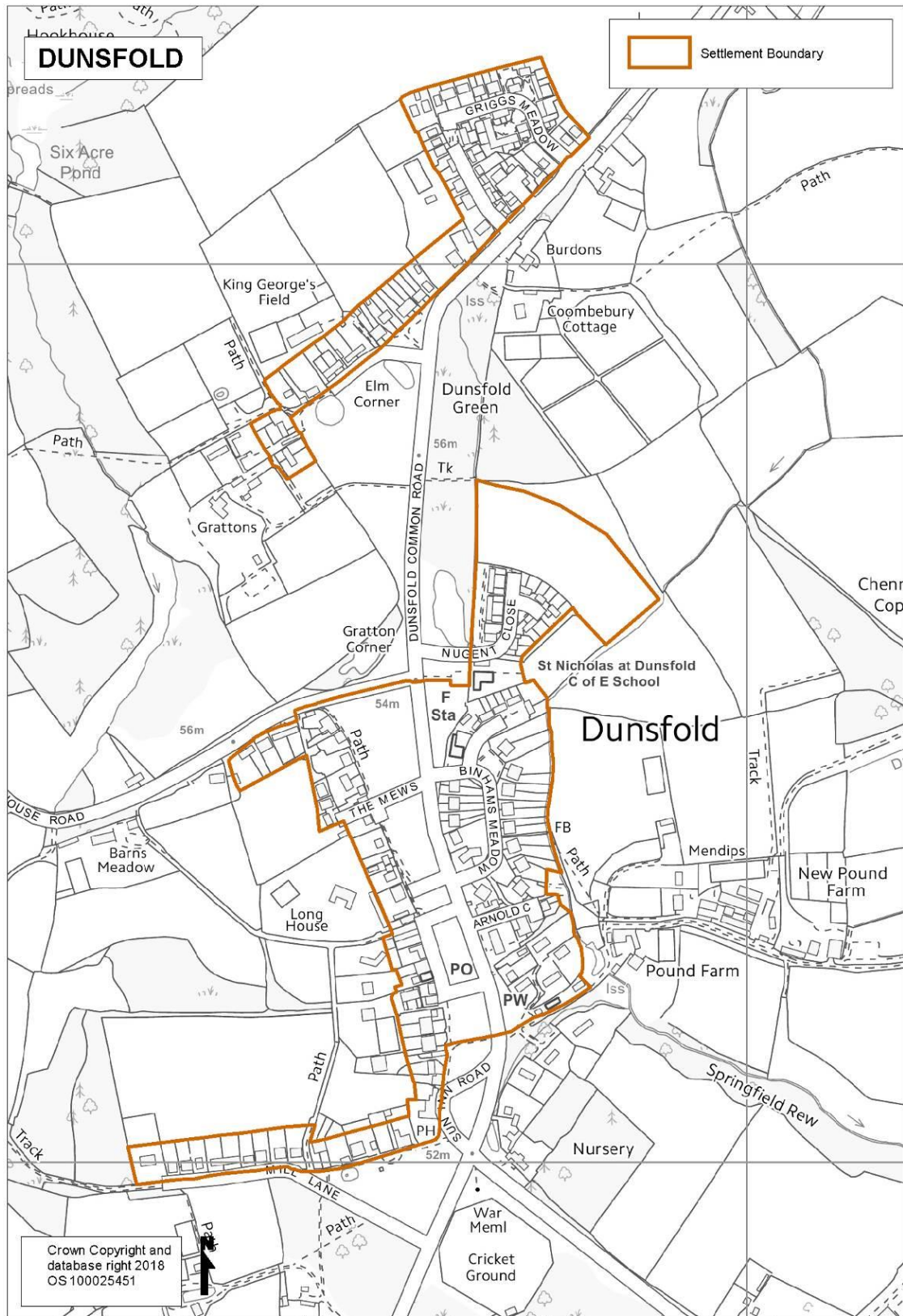
Map 6 Rowly Settlement Boundary



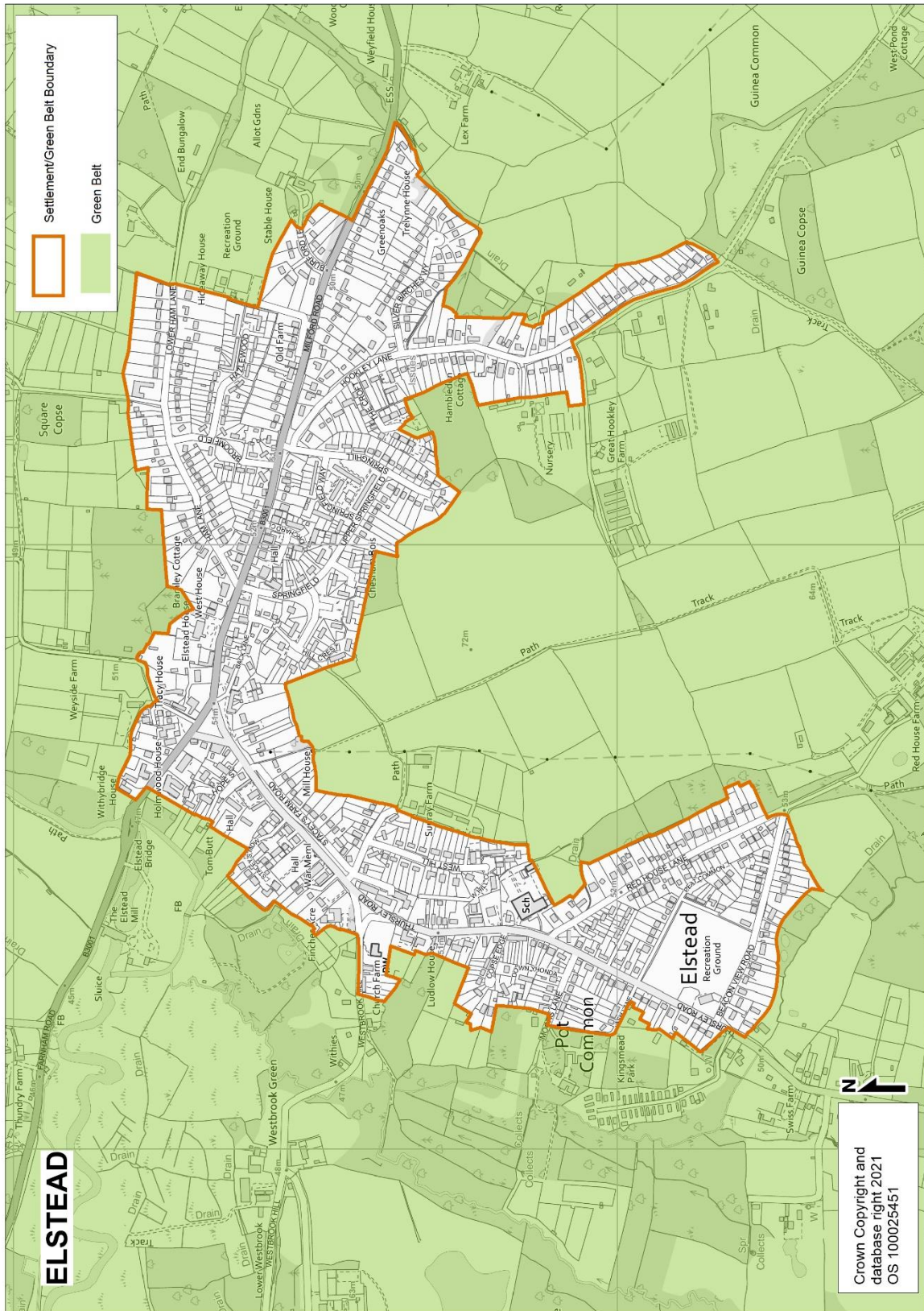
Map 7 Dockenfield Settlement Boundary



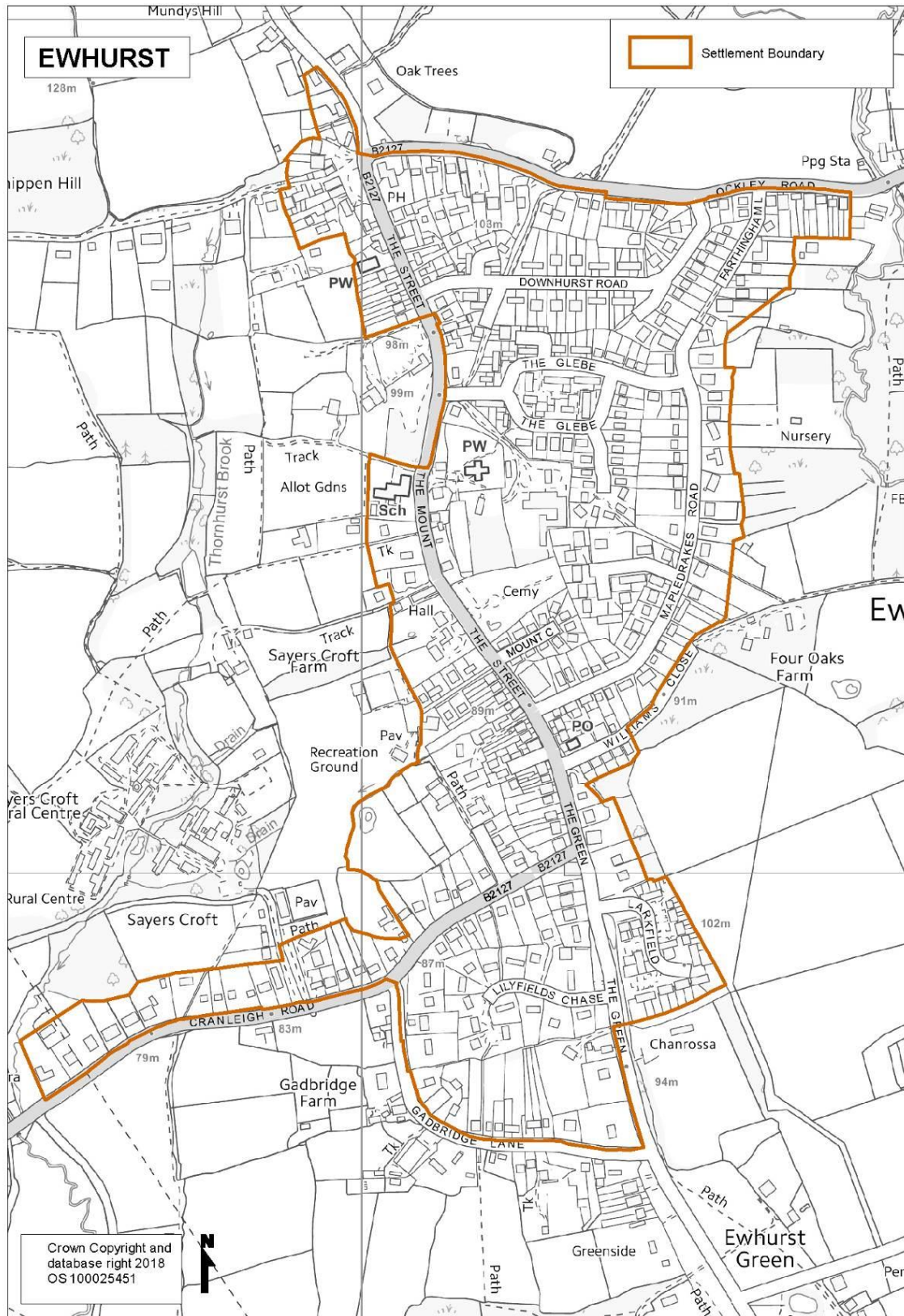
Map 8 Dunsfold Settlement Boundary



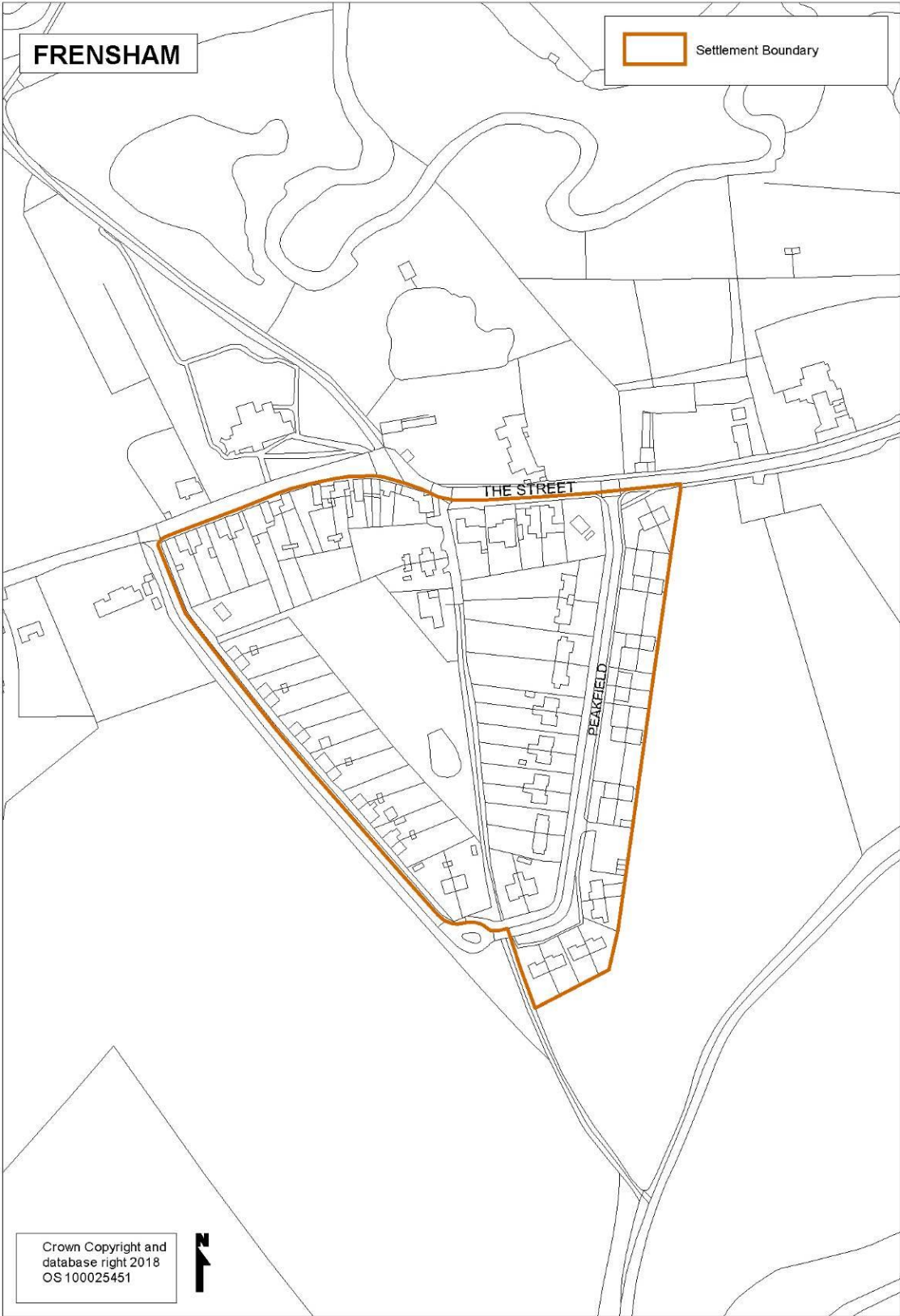
Map 9 Elstead Settlement Boundary



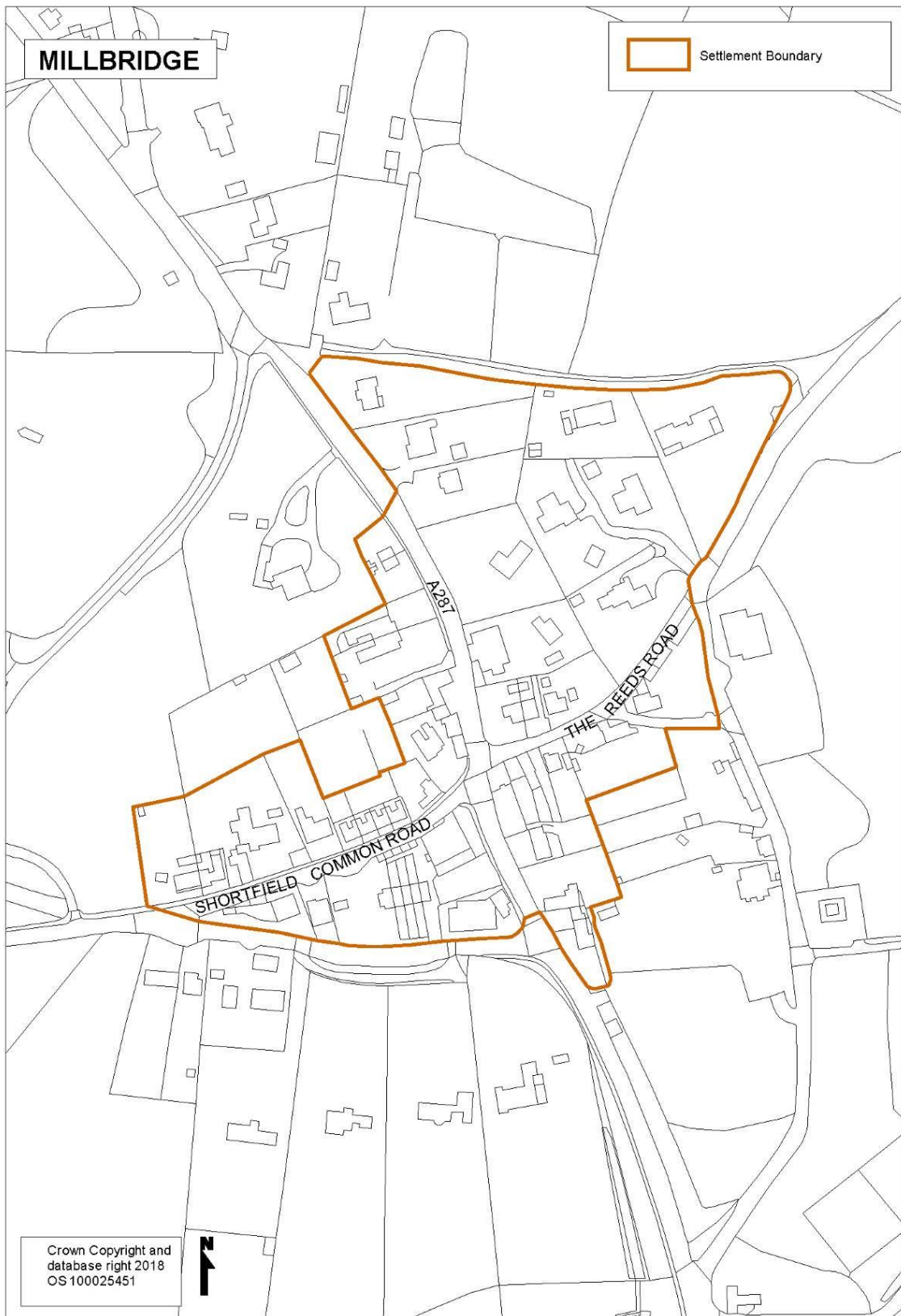
Map 10 Ewhurst Settlement Boundary



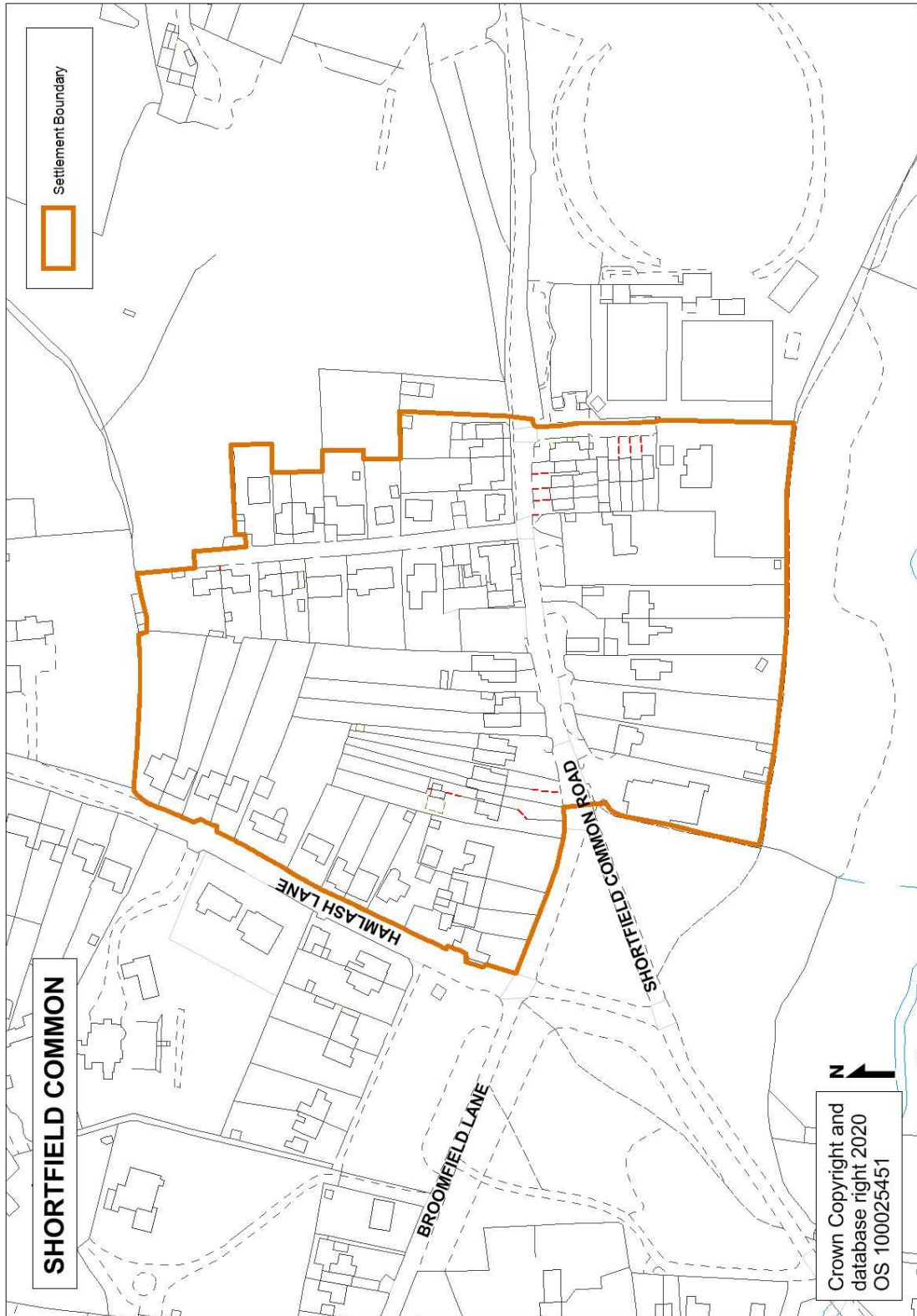
Map 11 Frensham Settlement Boundary



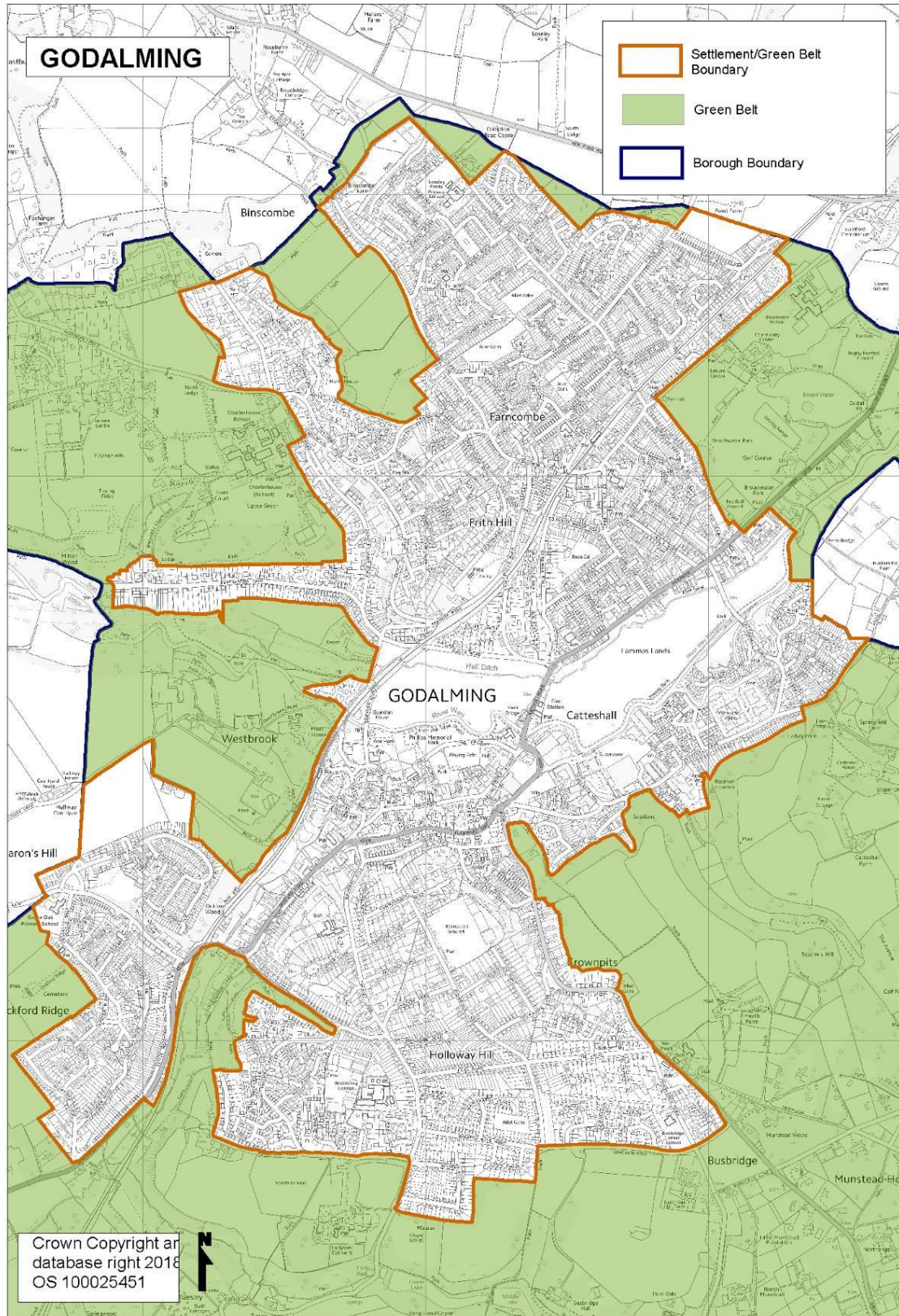
Map 12 Millbridge Settlement Boundary



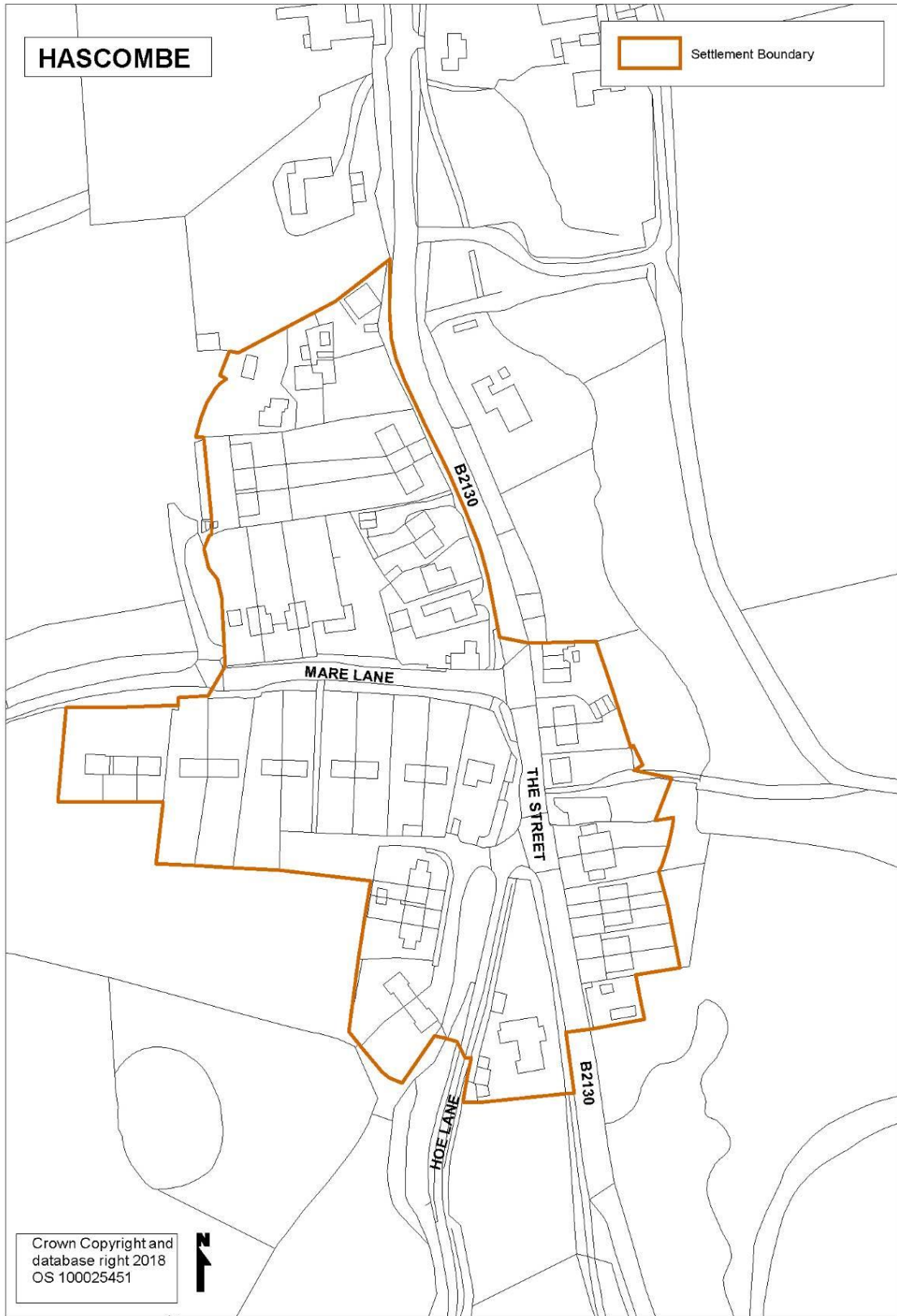
Map 13 Shortfield Common Settlement Boundary



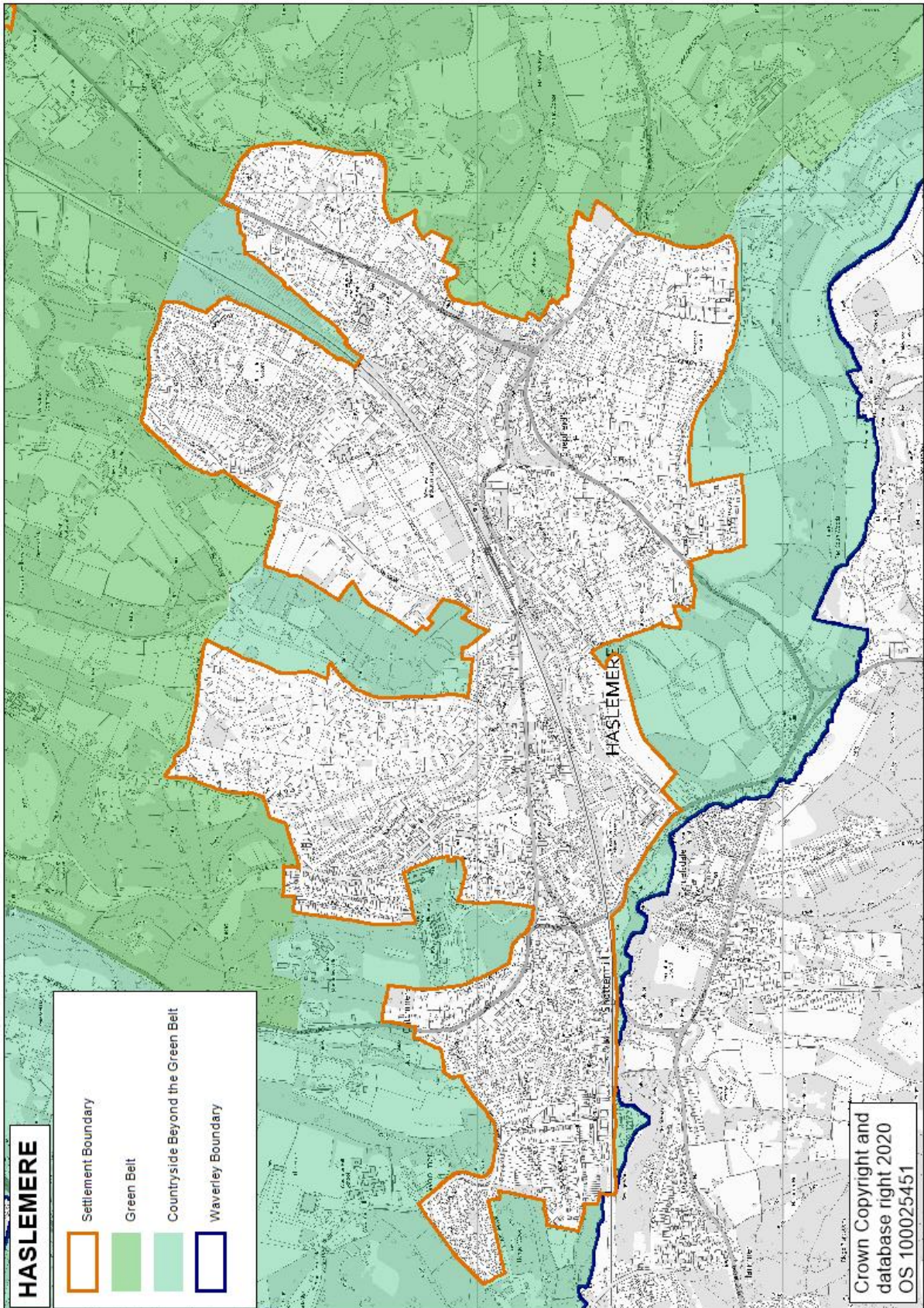
Map 14 Godalming Settlement Boundary



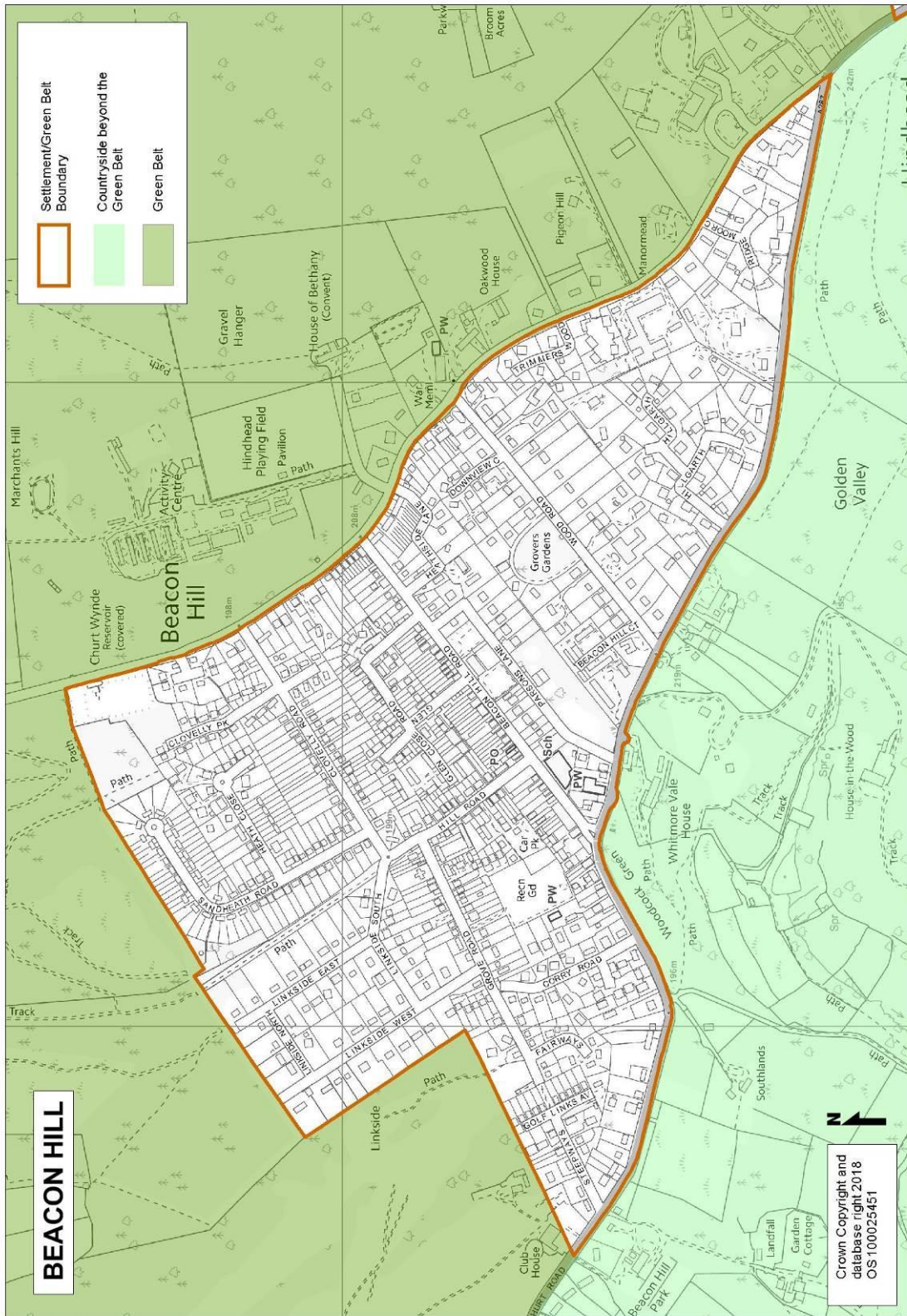
Map 15 Hascombe Settlement Boundary



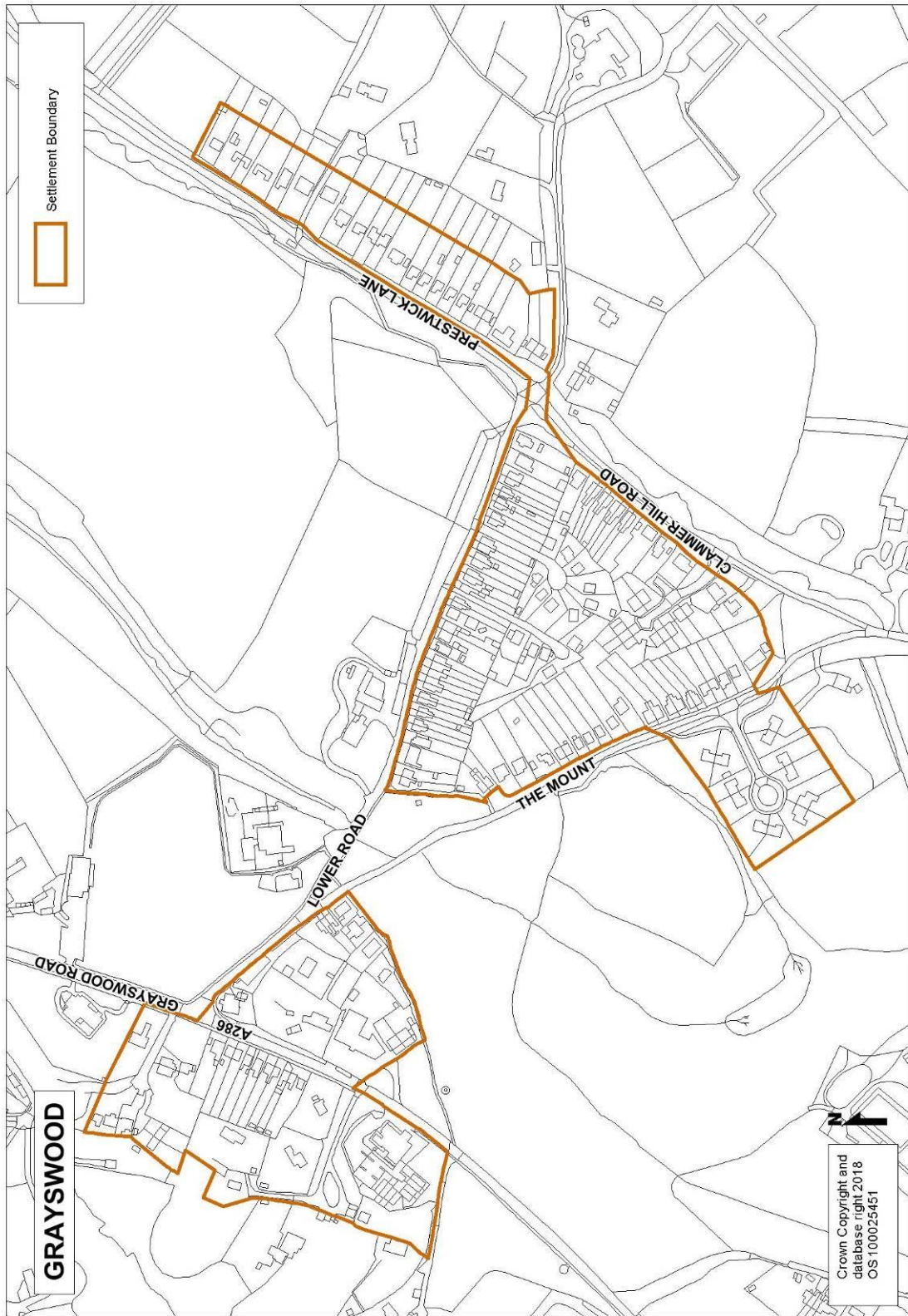
Map 16 Haslemere Settlement Boundary



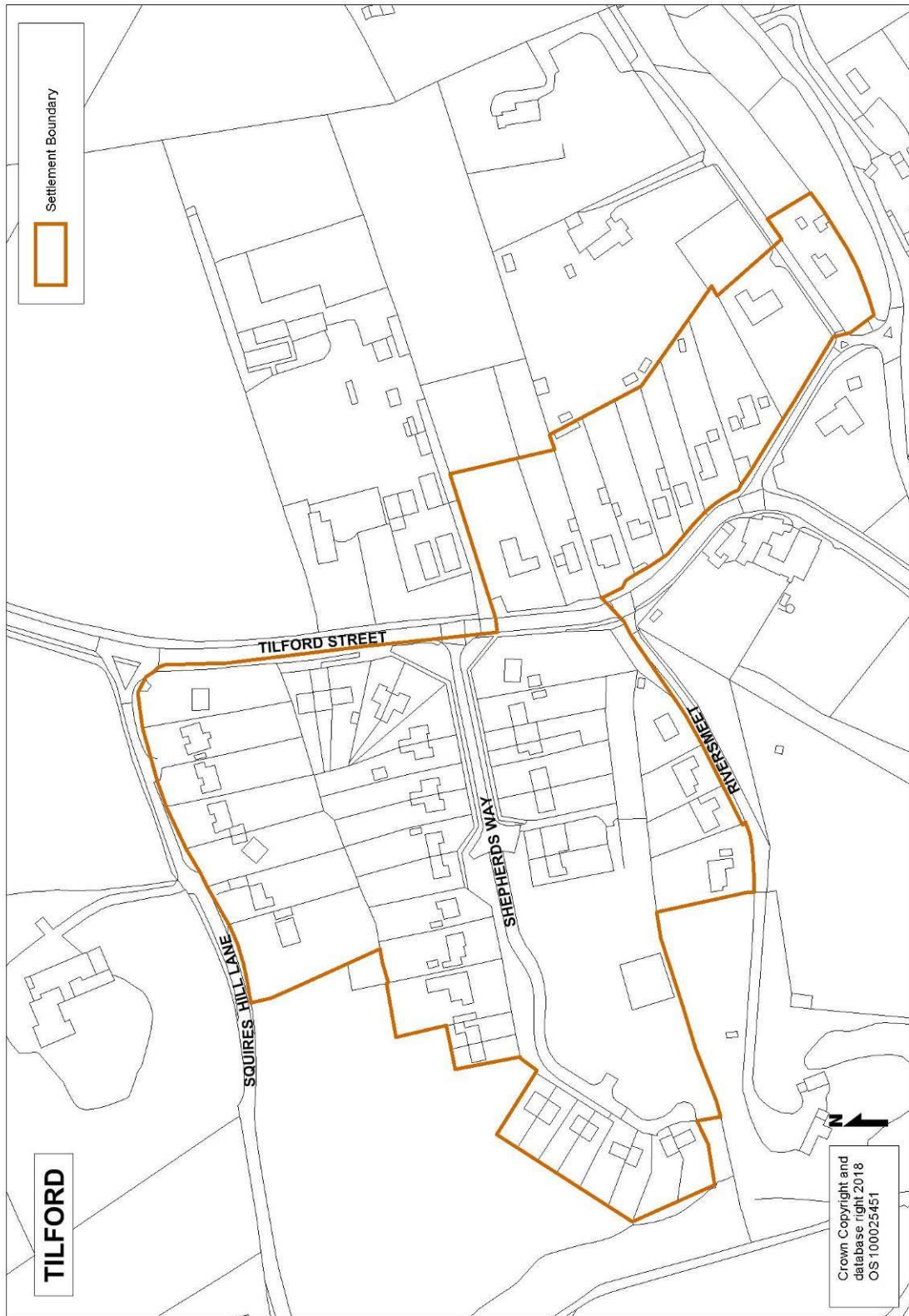
Map 18 Beacon Hill Settlement Boundary



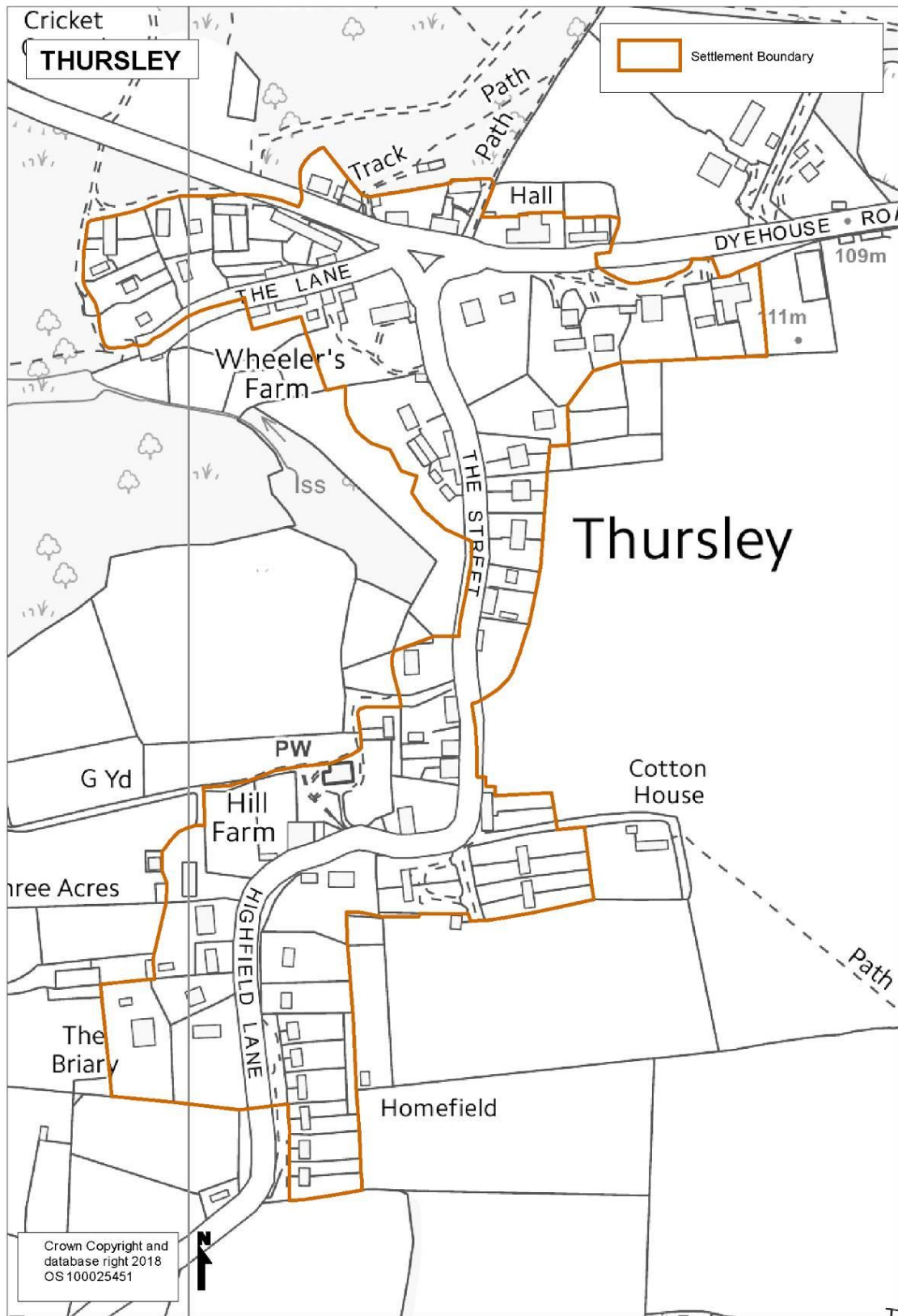
Map 19 Grayswood Settlement Boundary



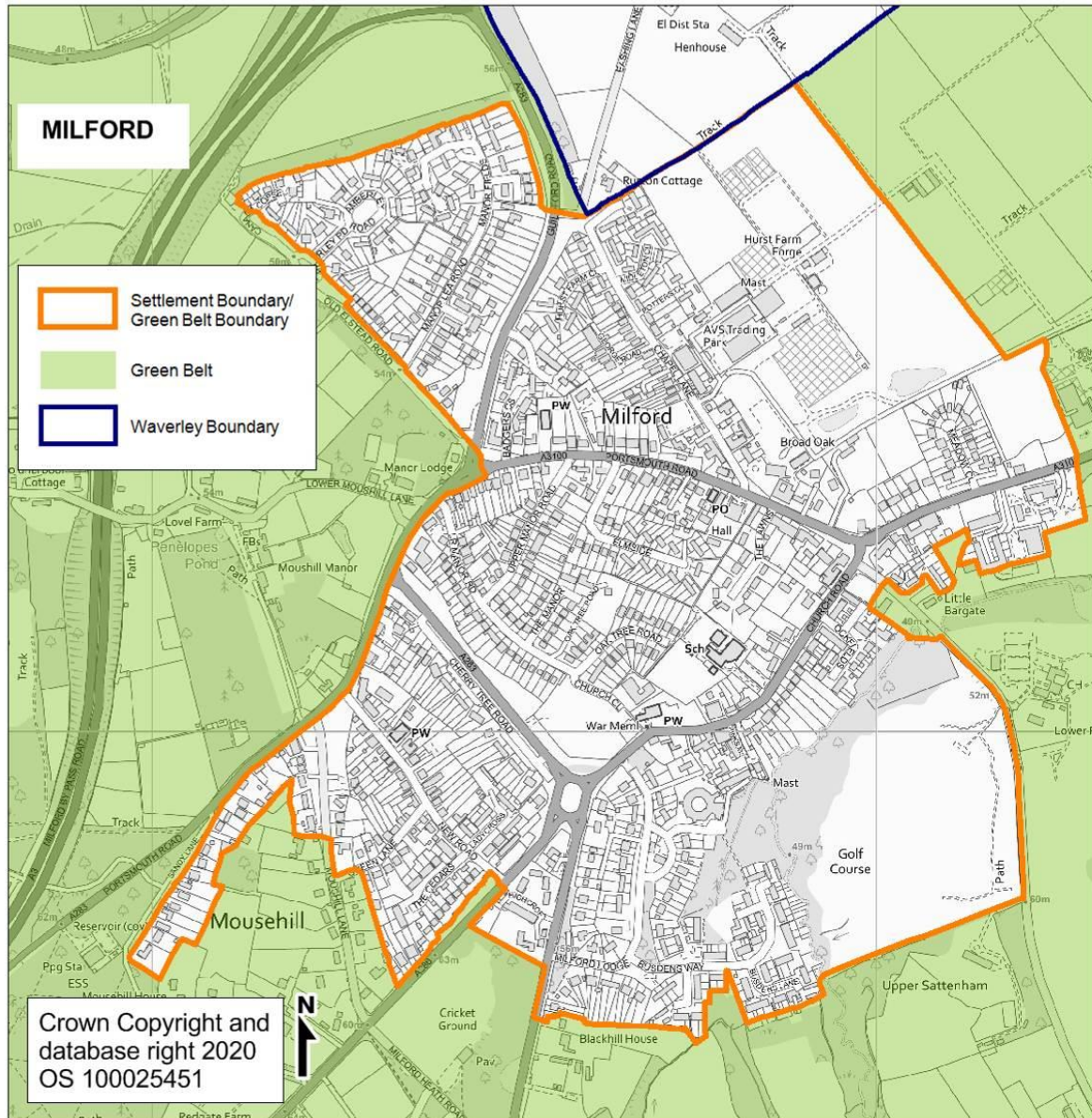
Map 20 Tilford Settlement Boundary



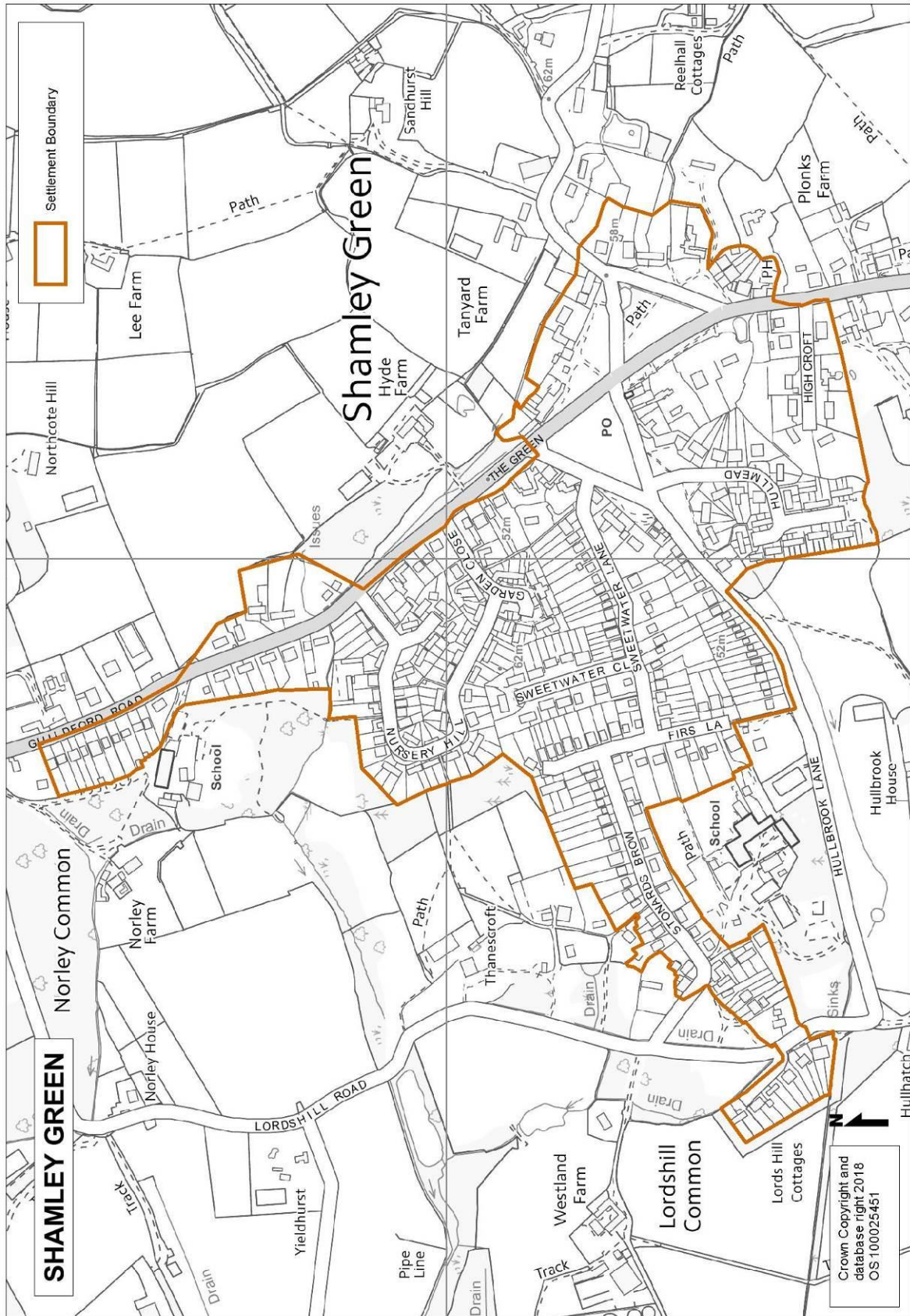
Map 21 Thursley Settlement Boundary



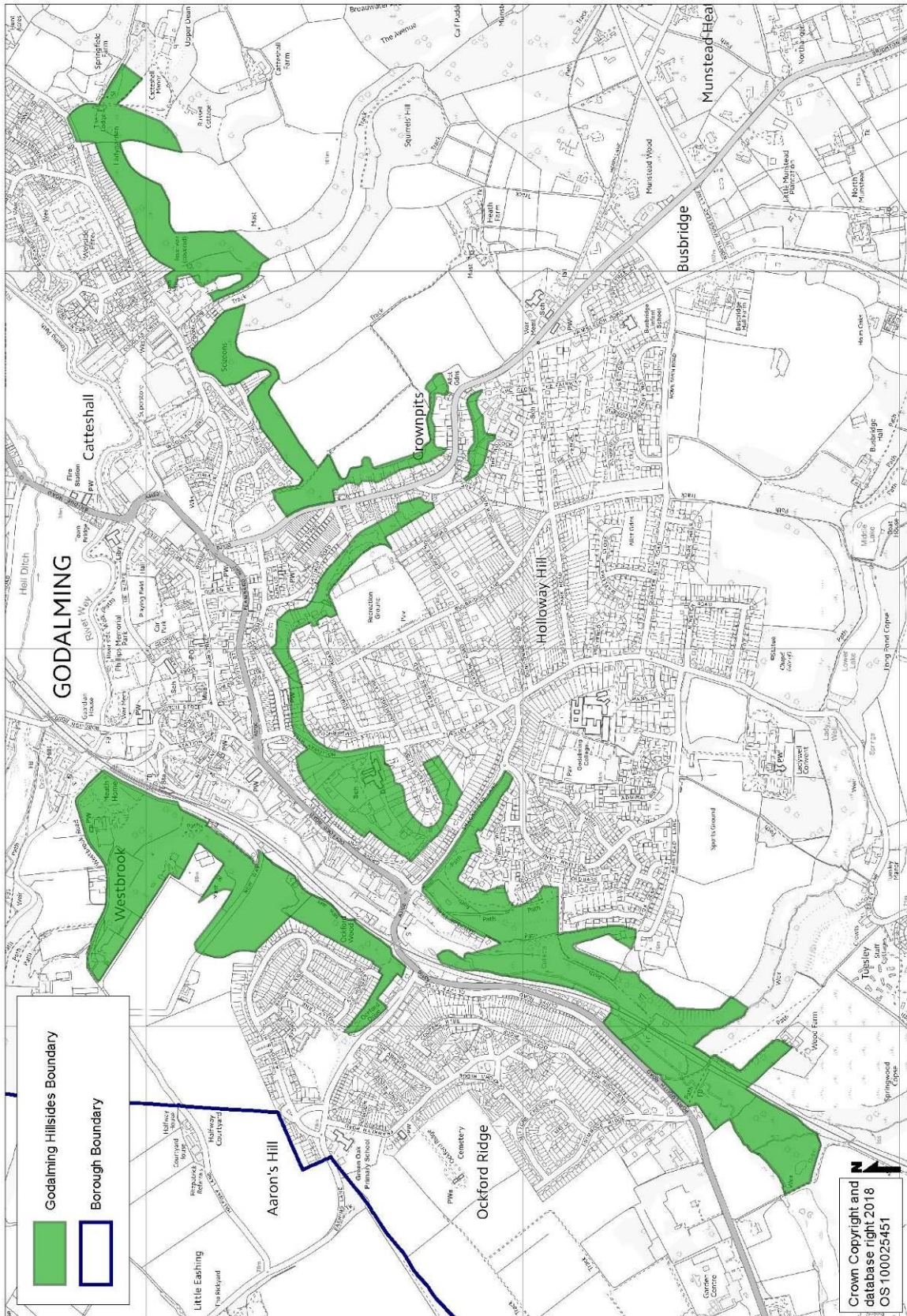
Map 23 Milford Settlement Boundary



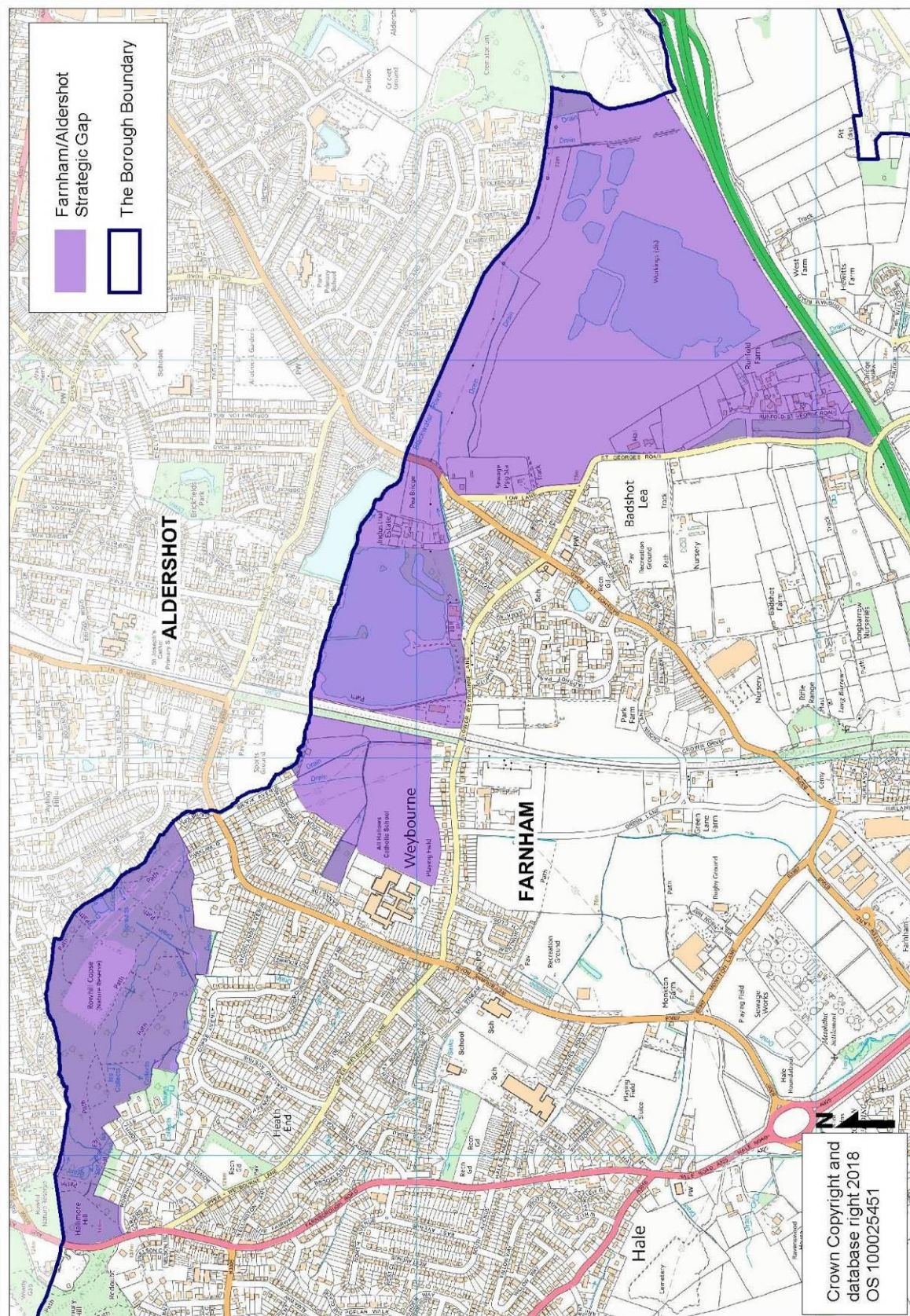
Map 25 Shamley Green Settlement Boundary



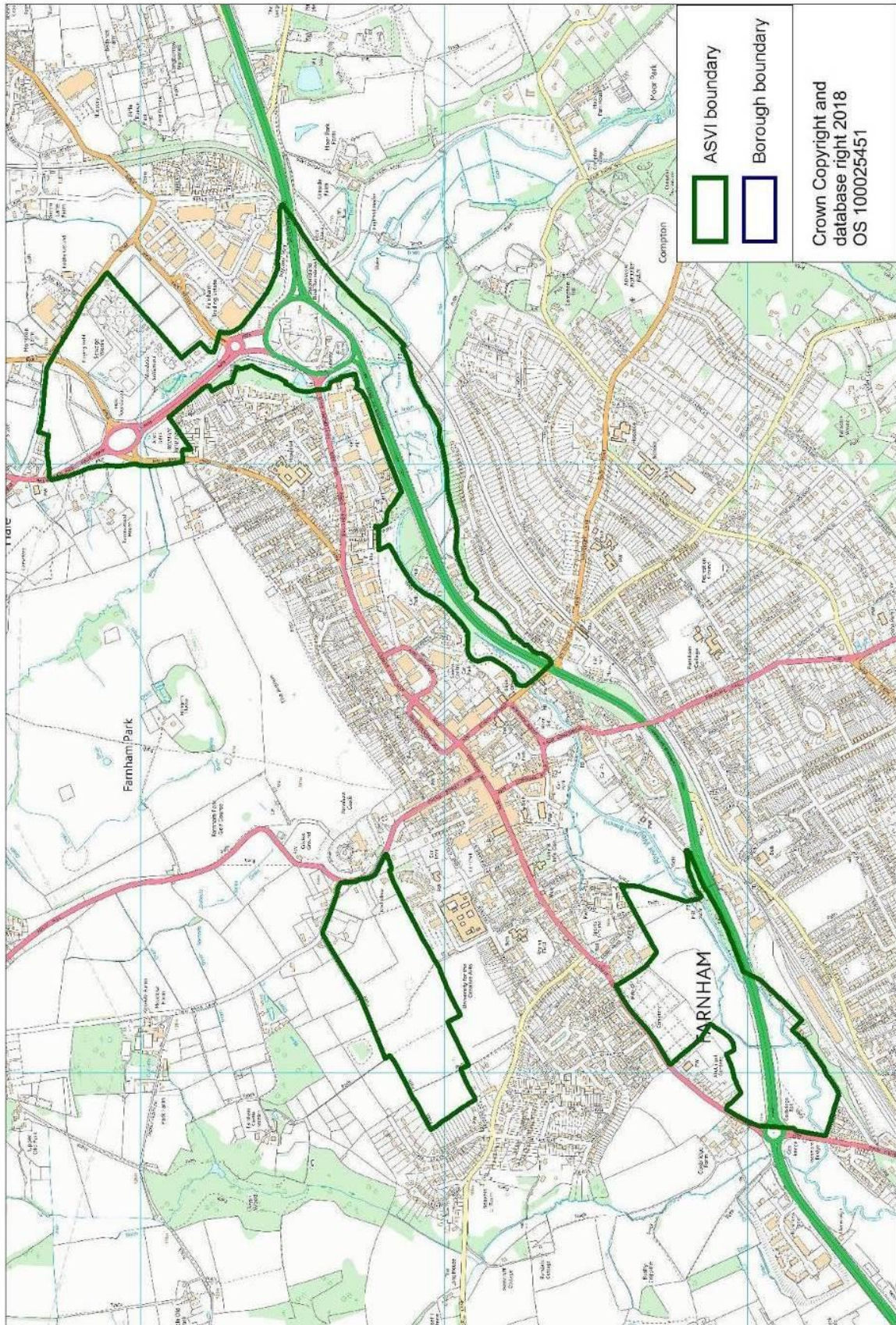
Map 27 Southern Area of Godalming Hillside



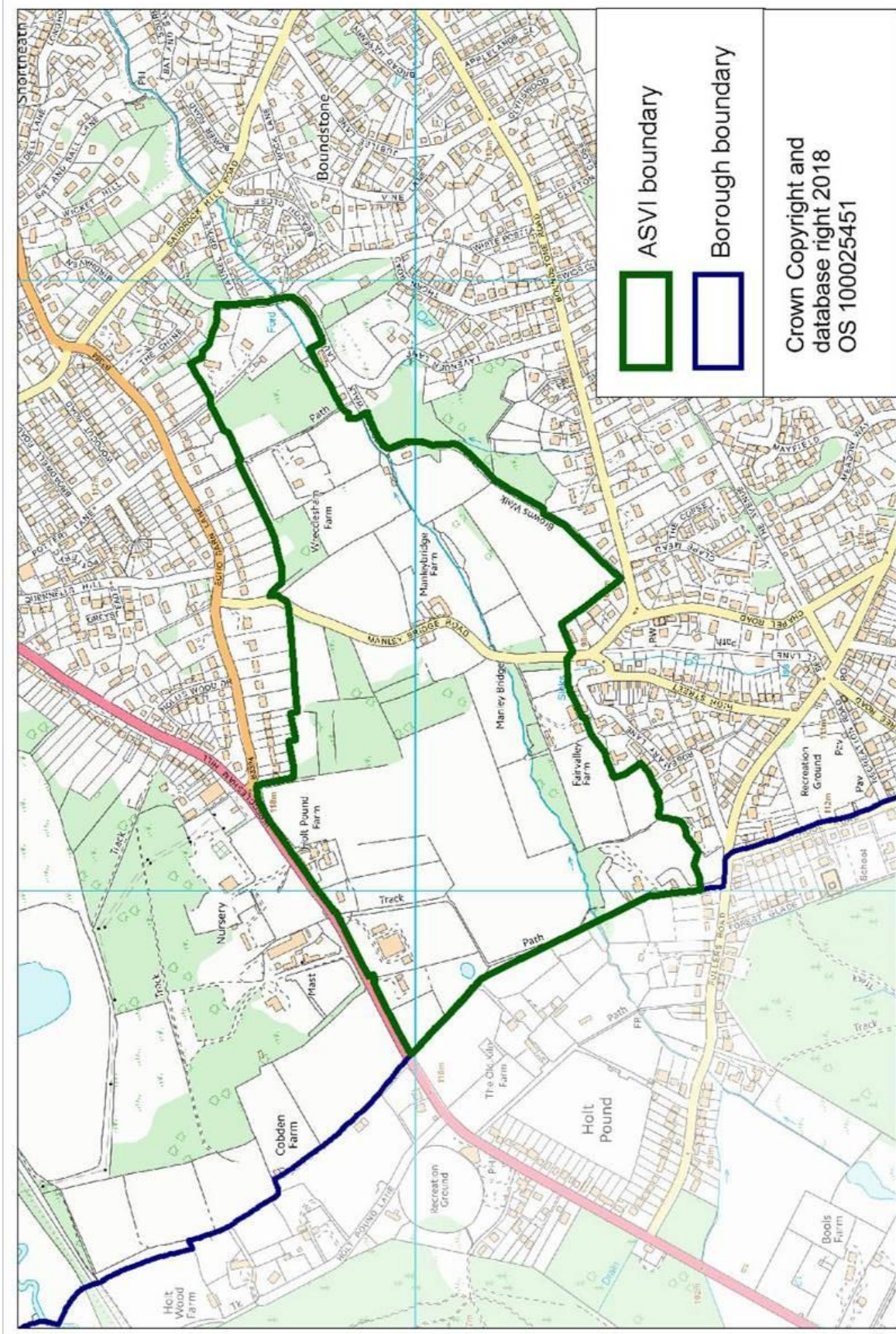
Map 28 Farnham-Aldershot Strategic Gap



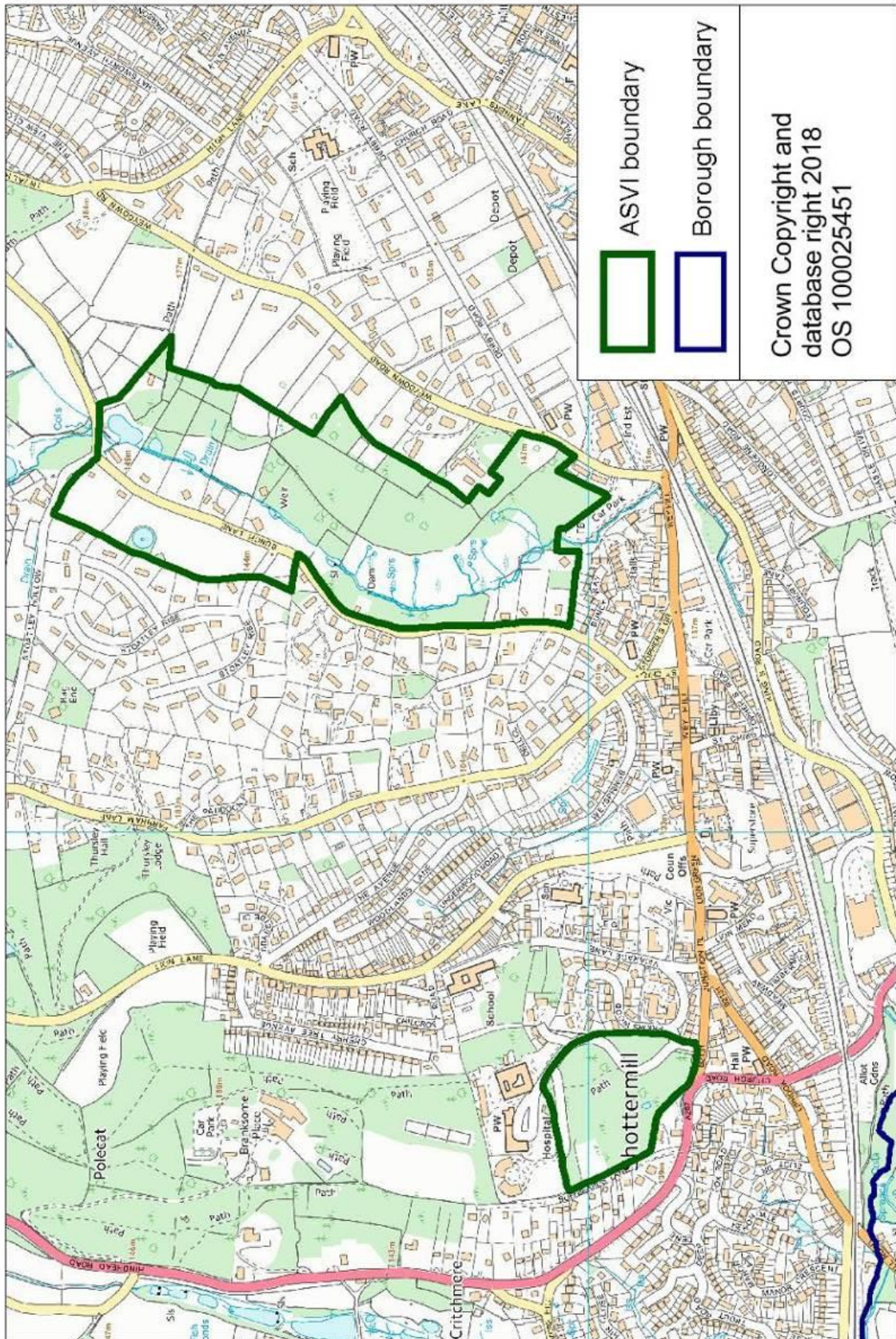
Map 29 Areas of Strategic Visual Importance in Farnham



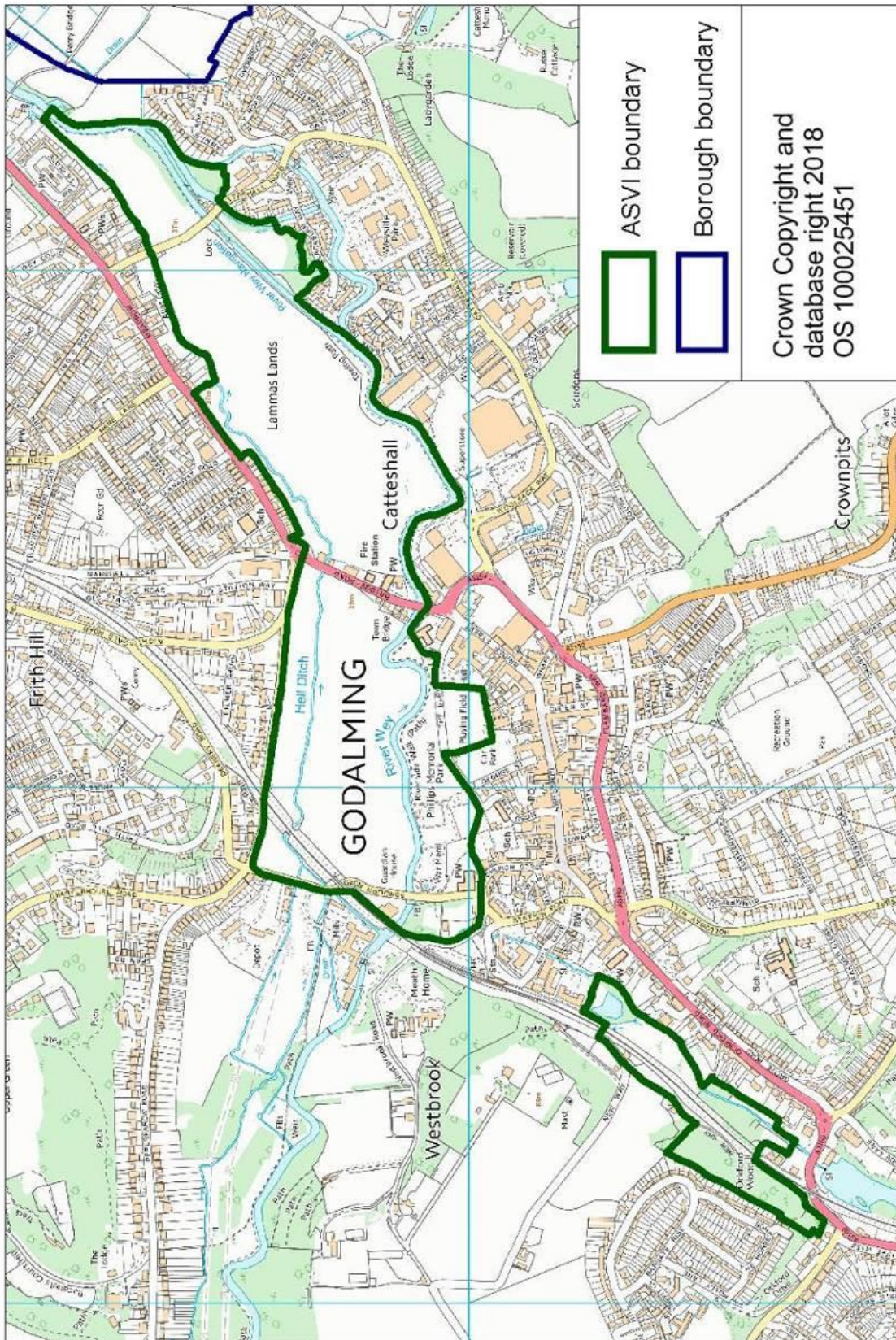
Map 30 Area of Strategic Visual Importance in Farnham



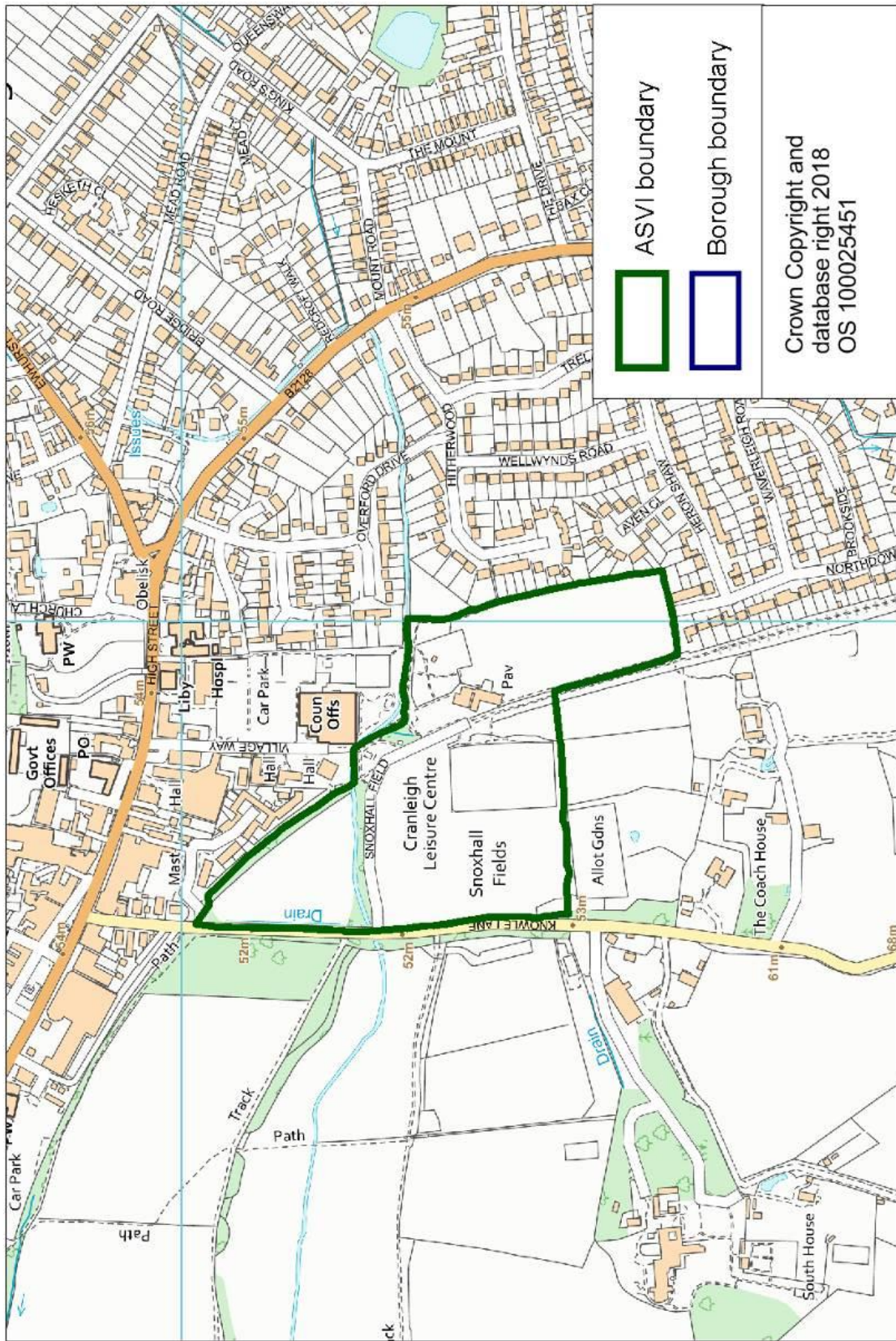
Map 31 Areas of Strategic Visual Importance in Haslemere



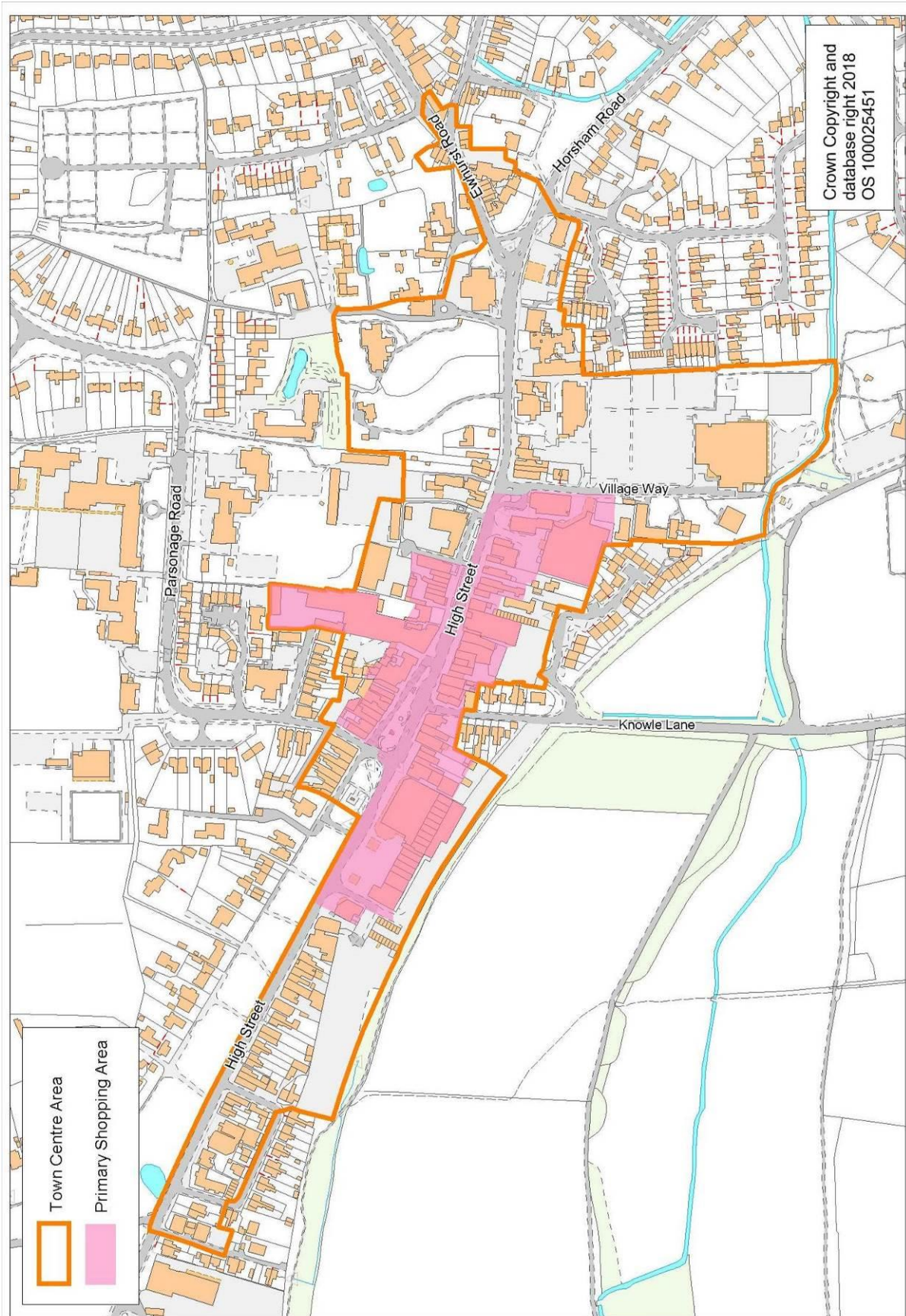
Map 32 Godalming Areas of Strategic Visual Importance



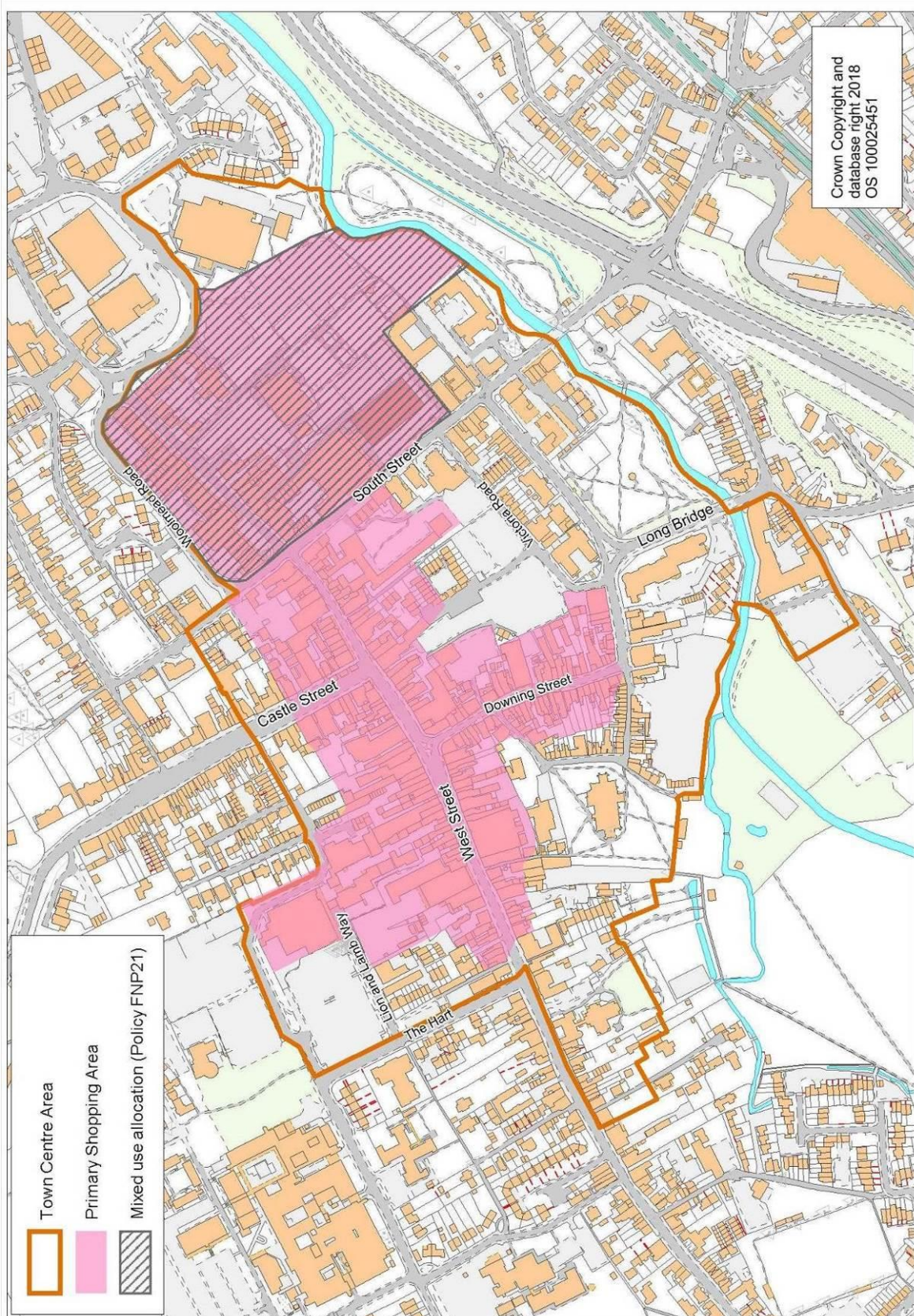
Map 33 Cranleigh Area of Strategic Visual Importance



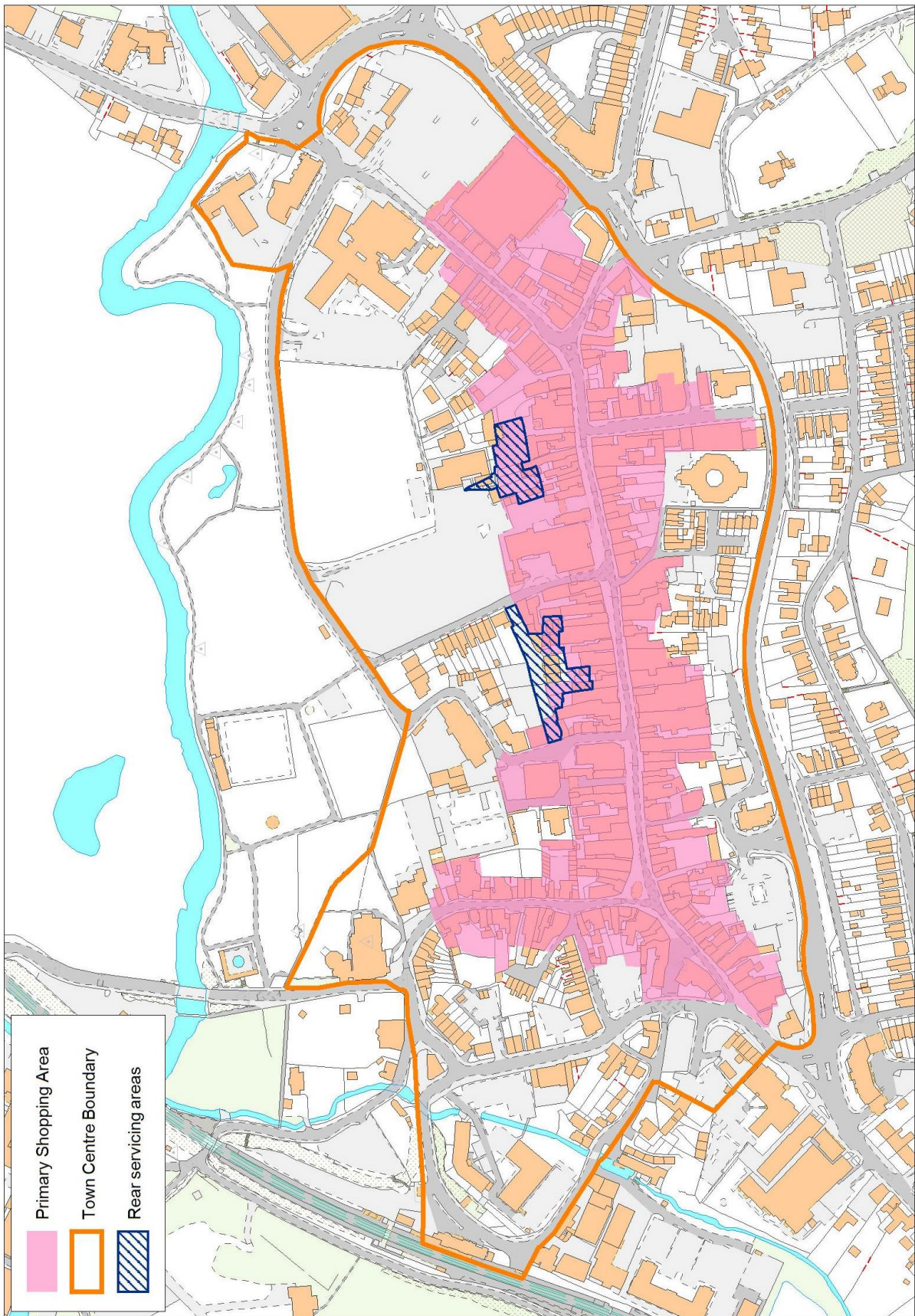
Map 34 Cranleigh Town Centre and Primary Shopping Area



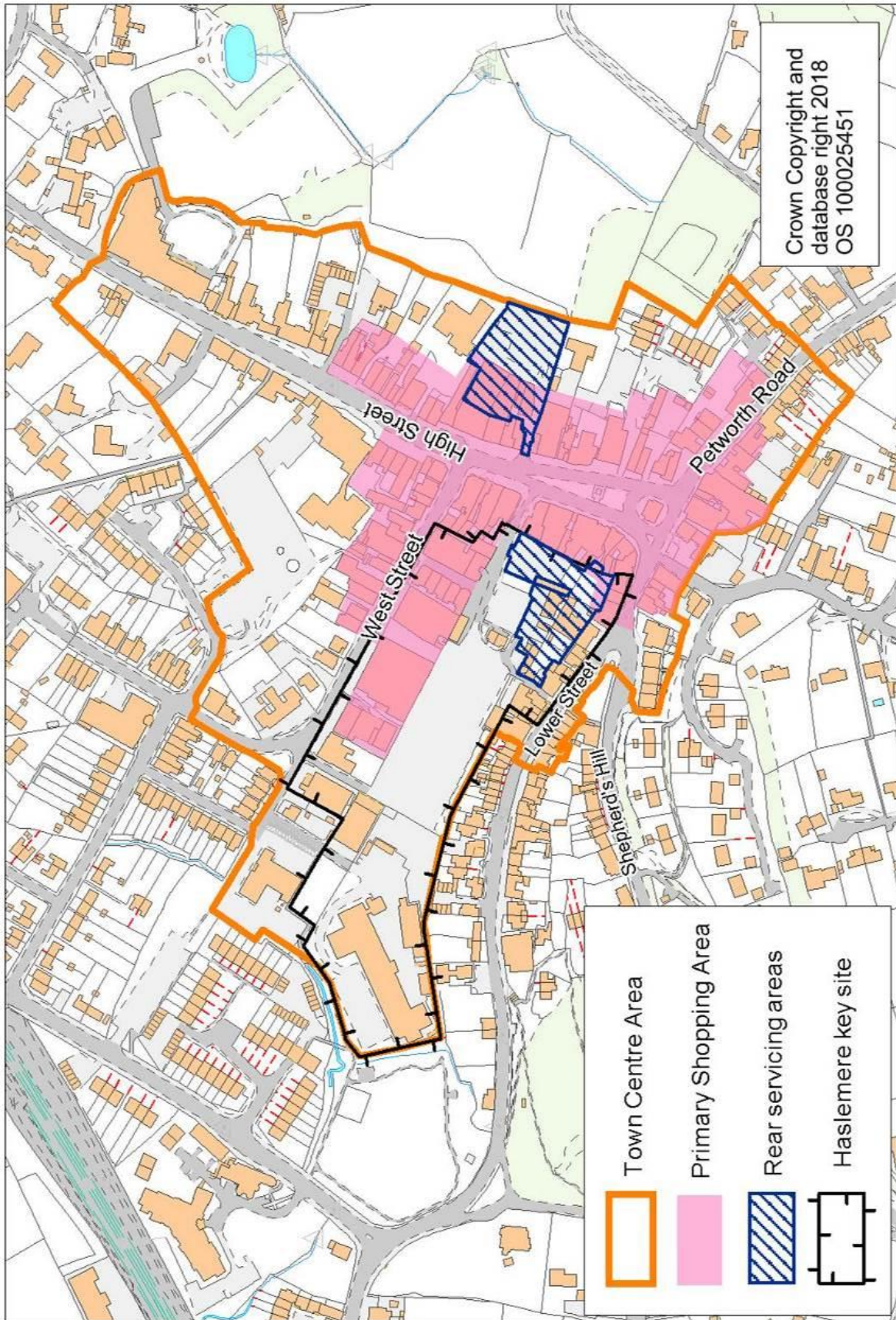
Map 35 Farnham Town Centre and Primary Shopping Area



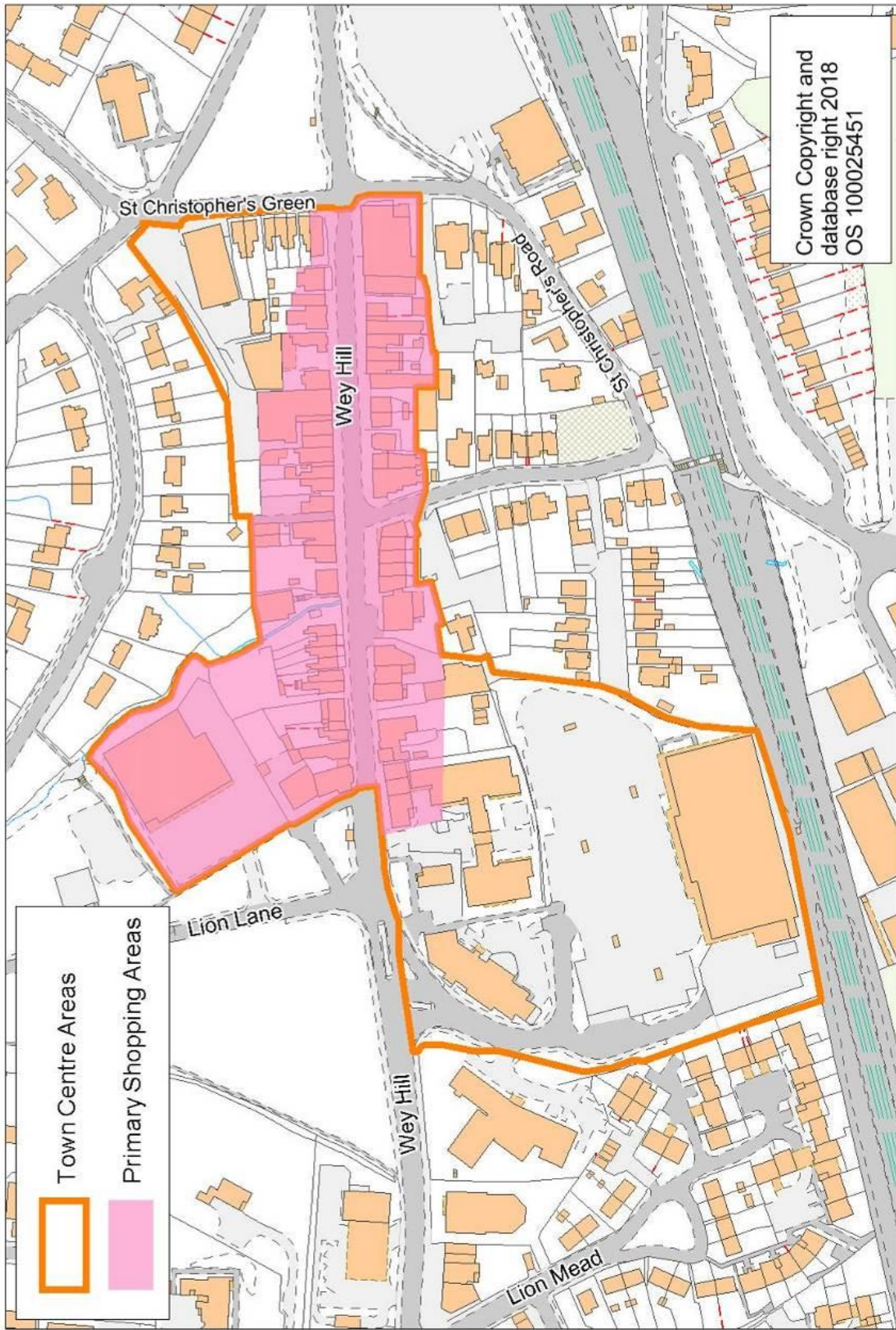
Map 36 Godalming Town Centre and Primary Shopping Area



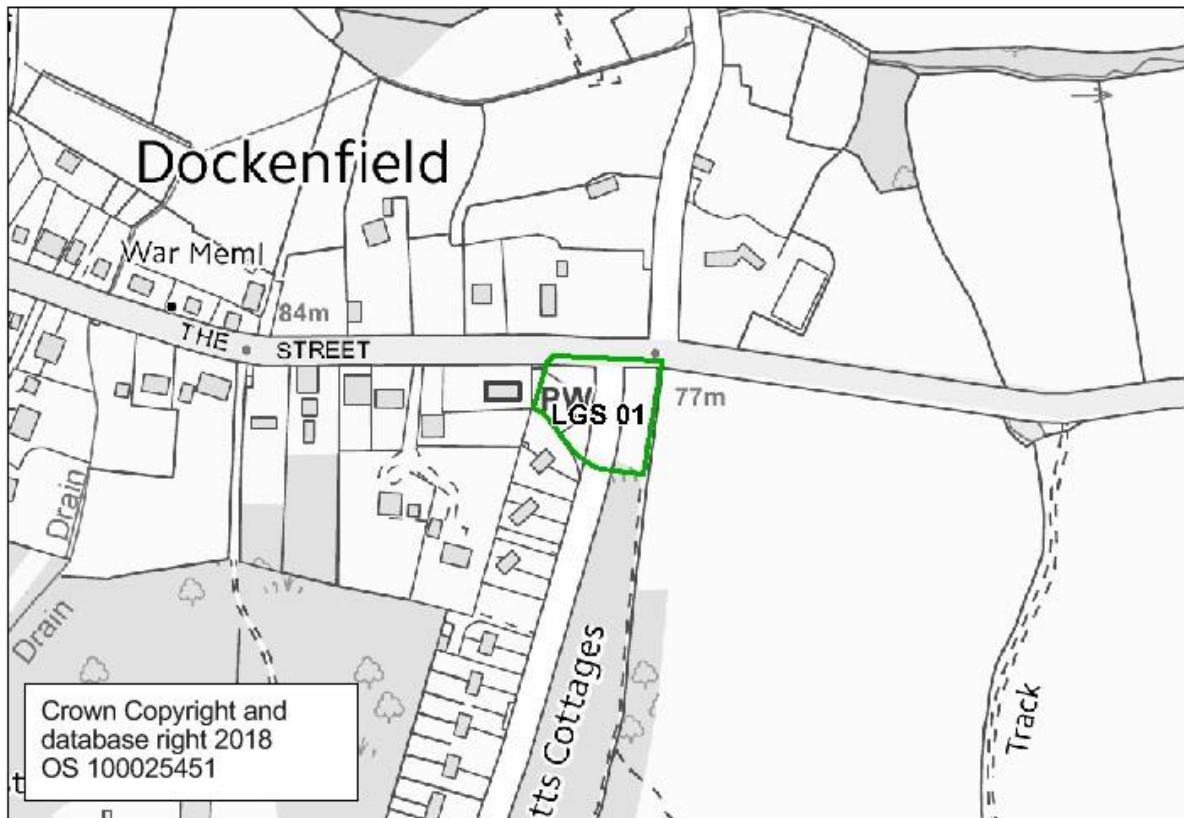
Map 37 Haslemere Town Centre and Primary Shopping Area (Haslemere Centre)



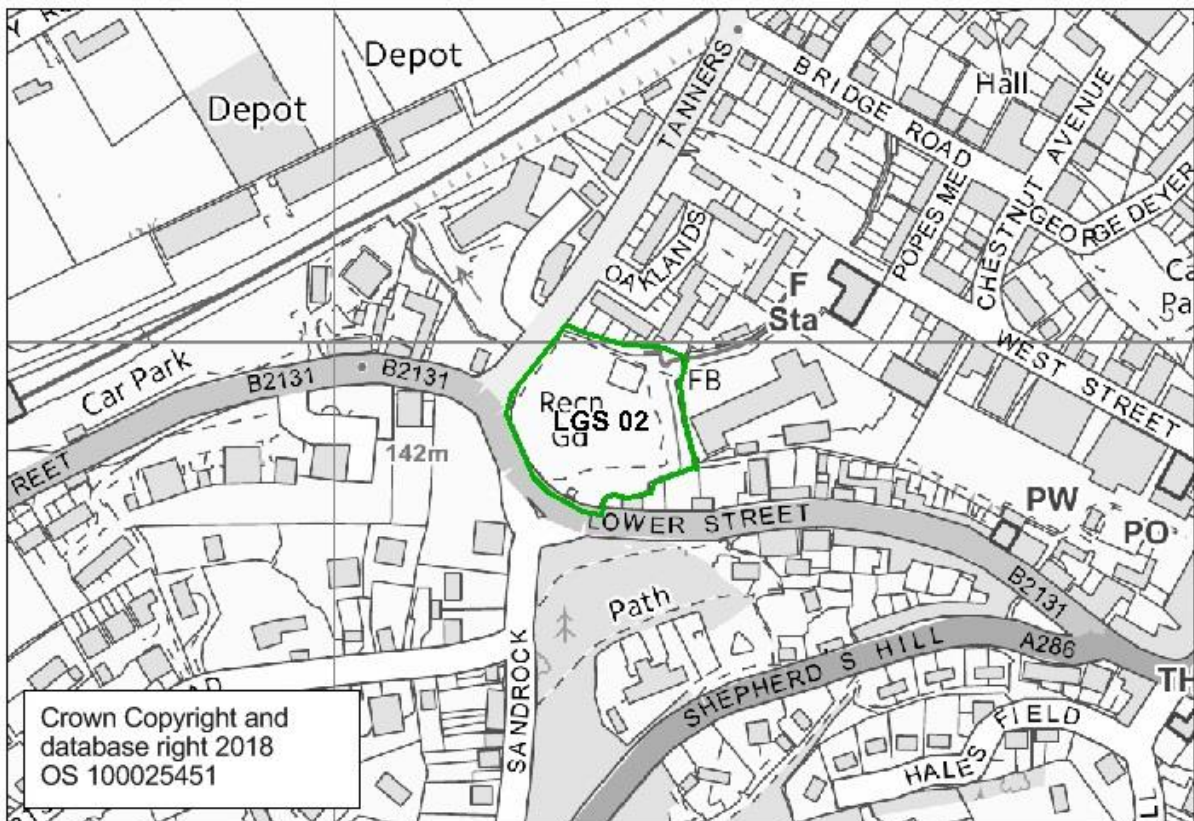
Map 38 Haslemere Town Centre and Primary Shopping Area (Wey Hill)



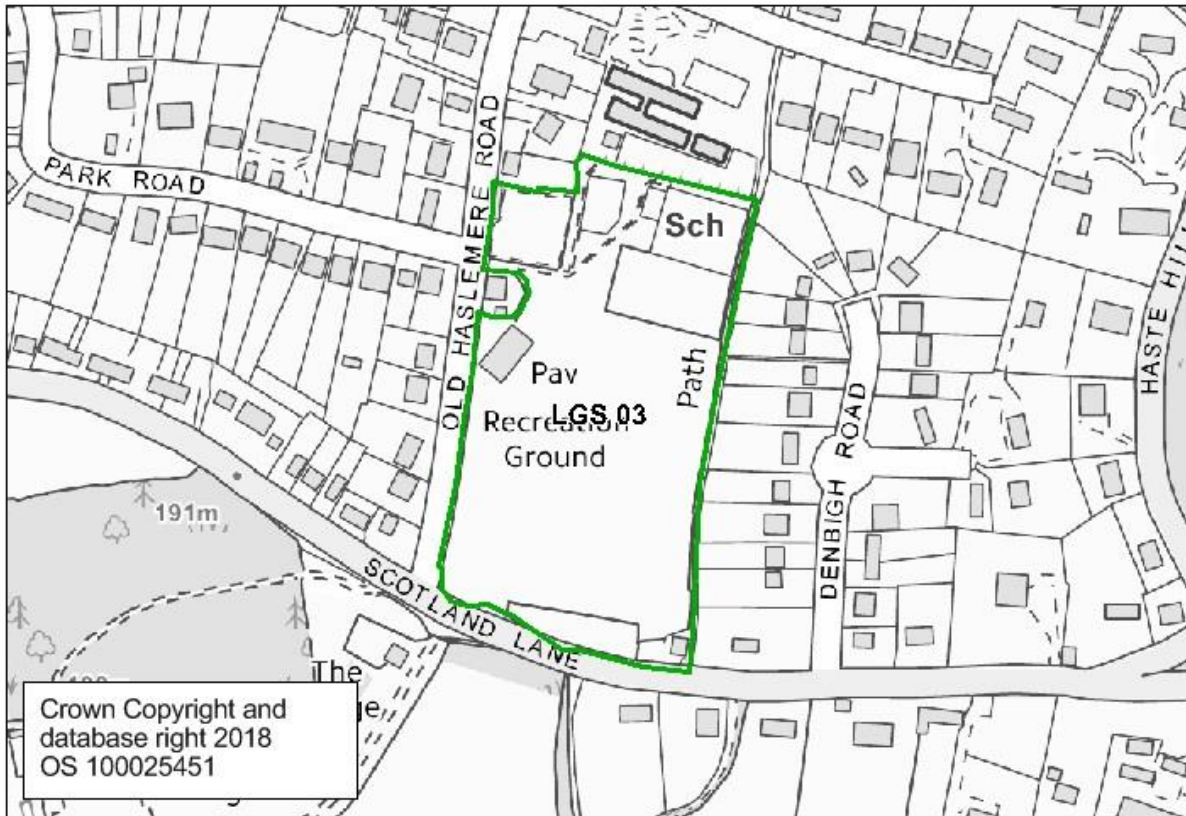
Map 39 Local Green Space at Abbots Cottage Play Area, Dockenfield



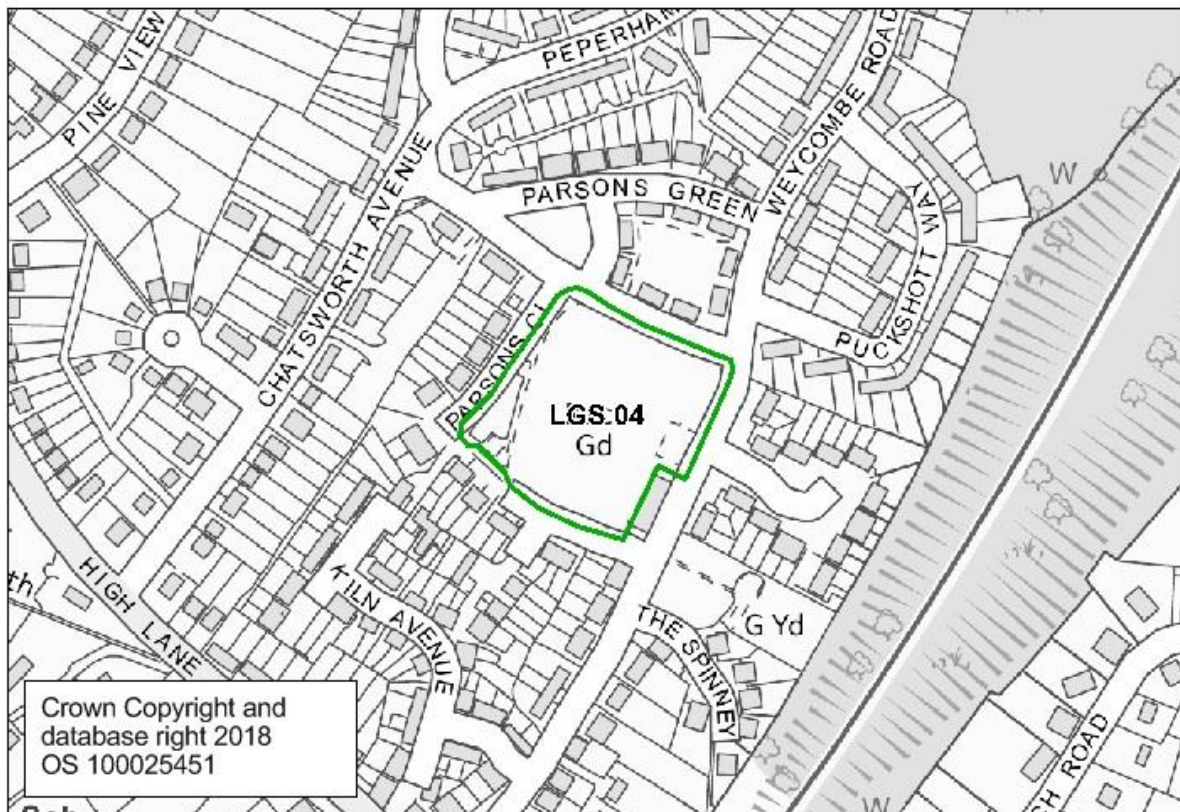
Map 40 Local Green Space at Town Meadow, Haslemere



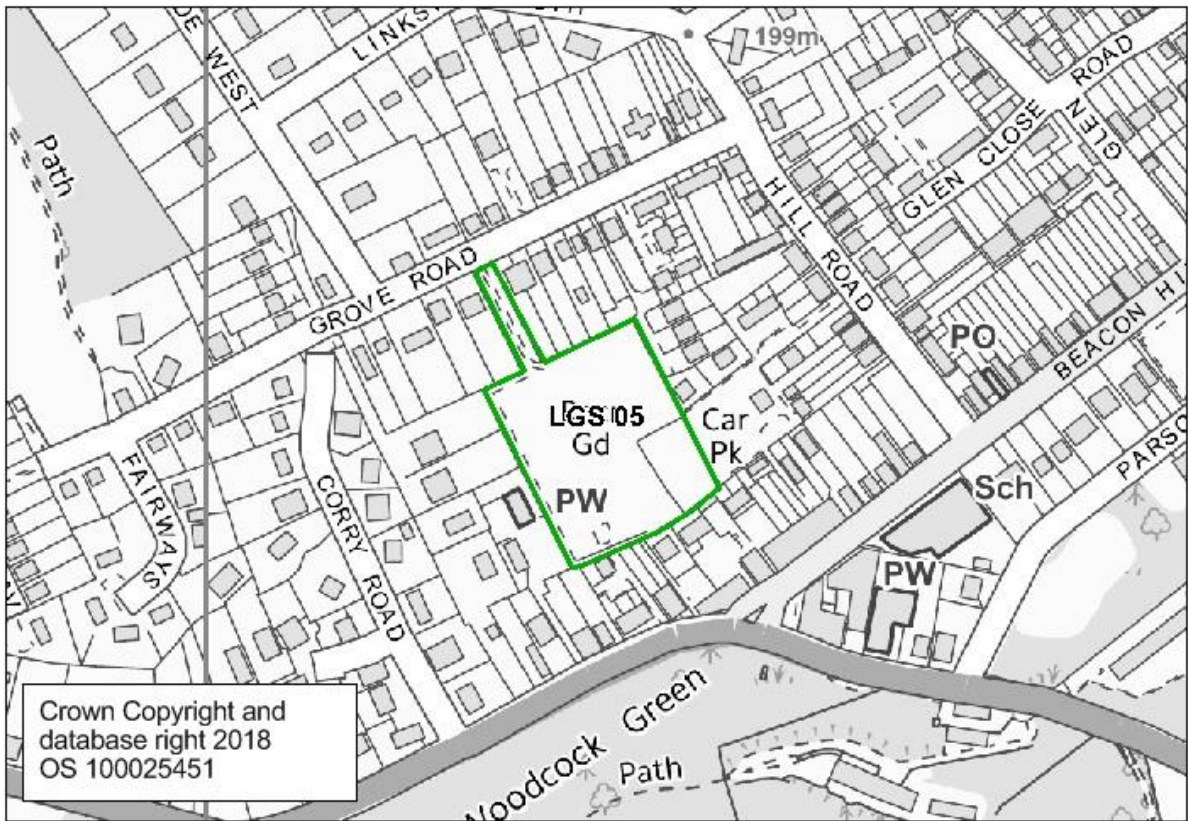
Map 41 Local Green Space at War Memorial Recreation Ground, Haslemere



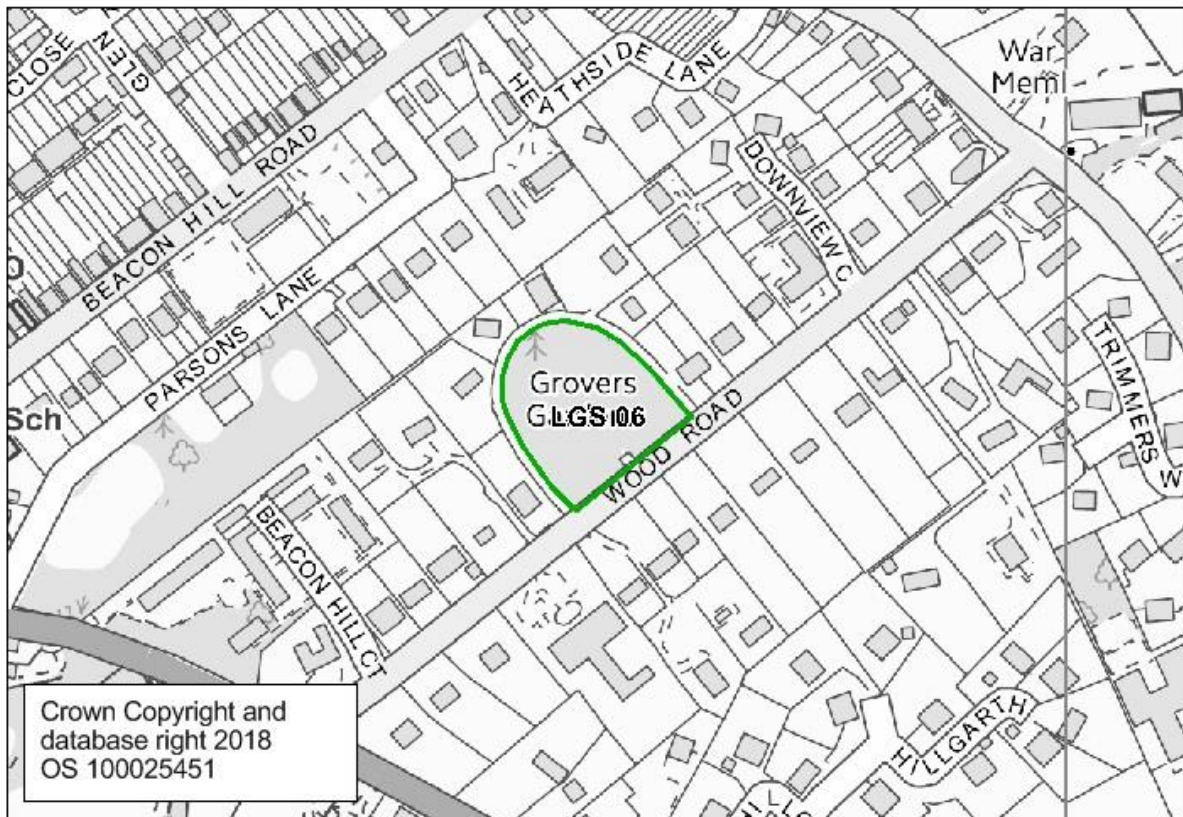
Map 42 Local Green Space at High Lane Recreation Ground, Haslemere



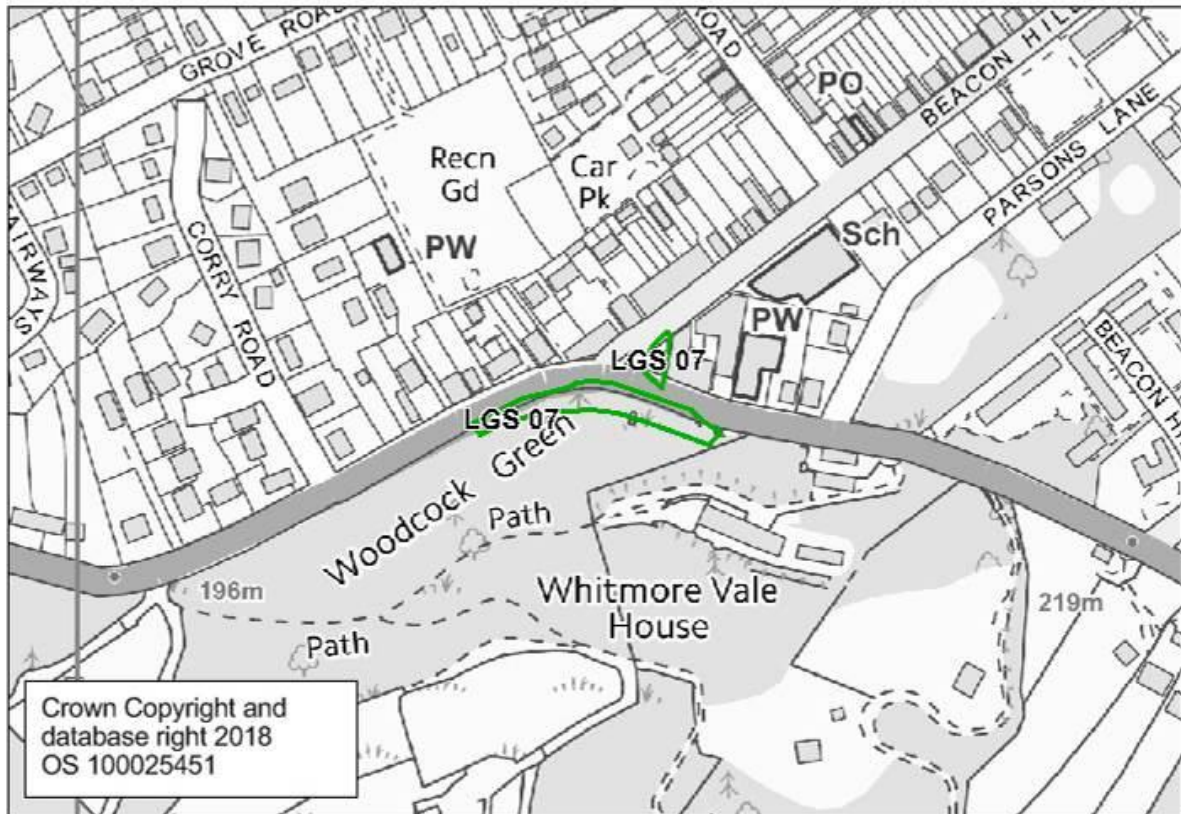
Map 43 Local Green Space at Beacon Hill Recreation Ground, Haslemere



Map 44 Local Green Space at Grovers Gardens, Beacon Hill, Haslemere



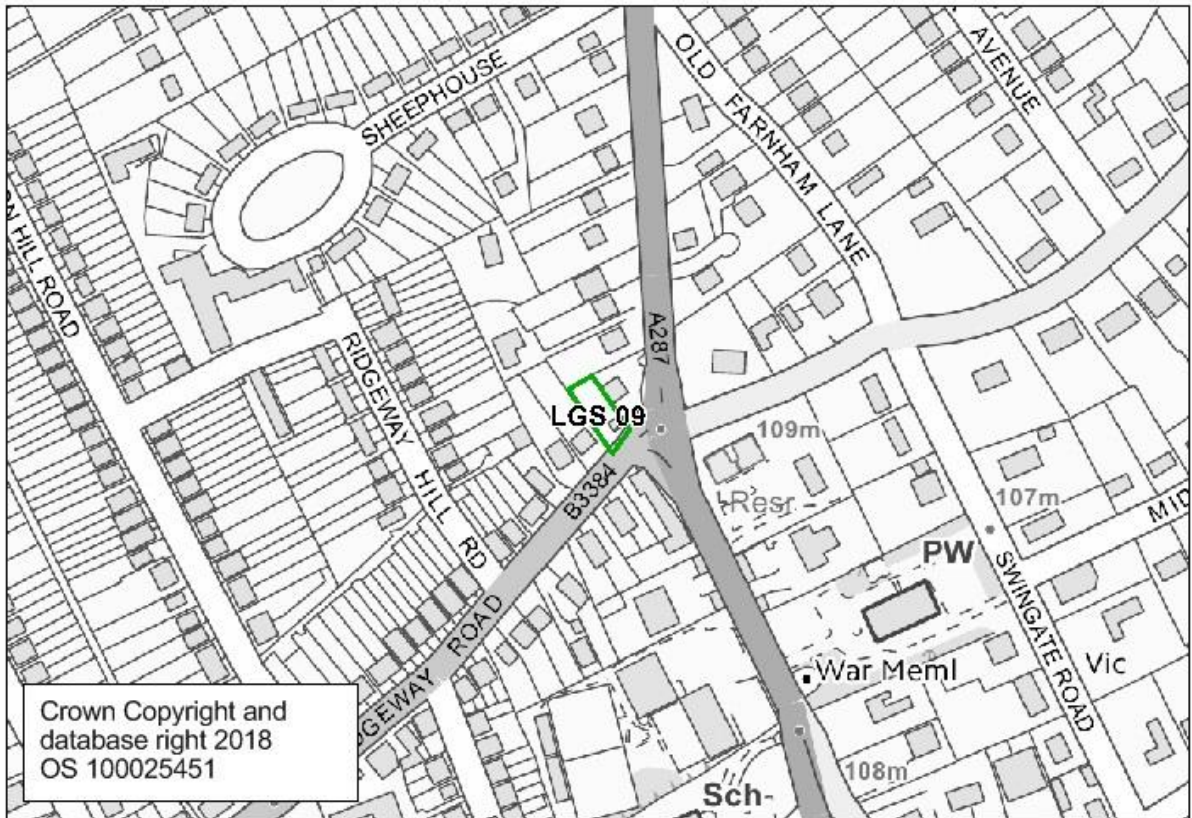
Map 45 Local Green Space at Woodcock Green, Beacon Hill, Haslemere



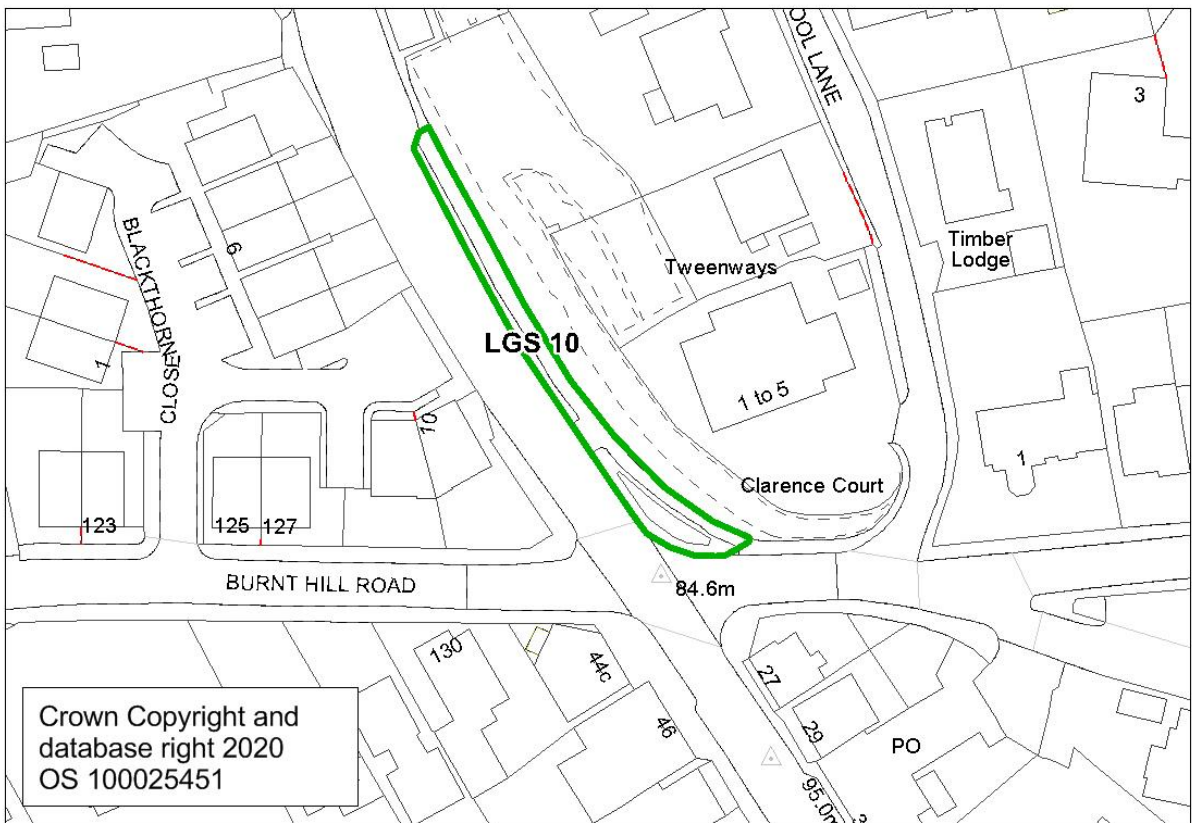
Map 46 Local Green Space at Badshot Lea Pond, Farnham



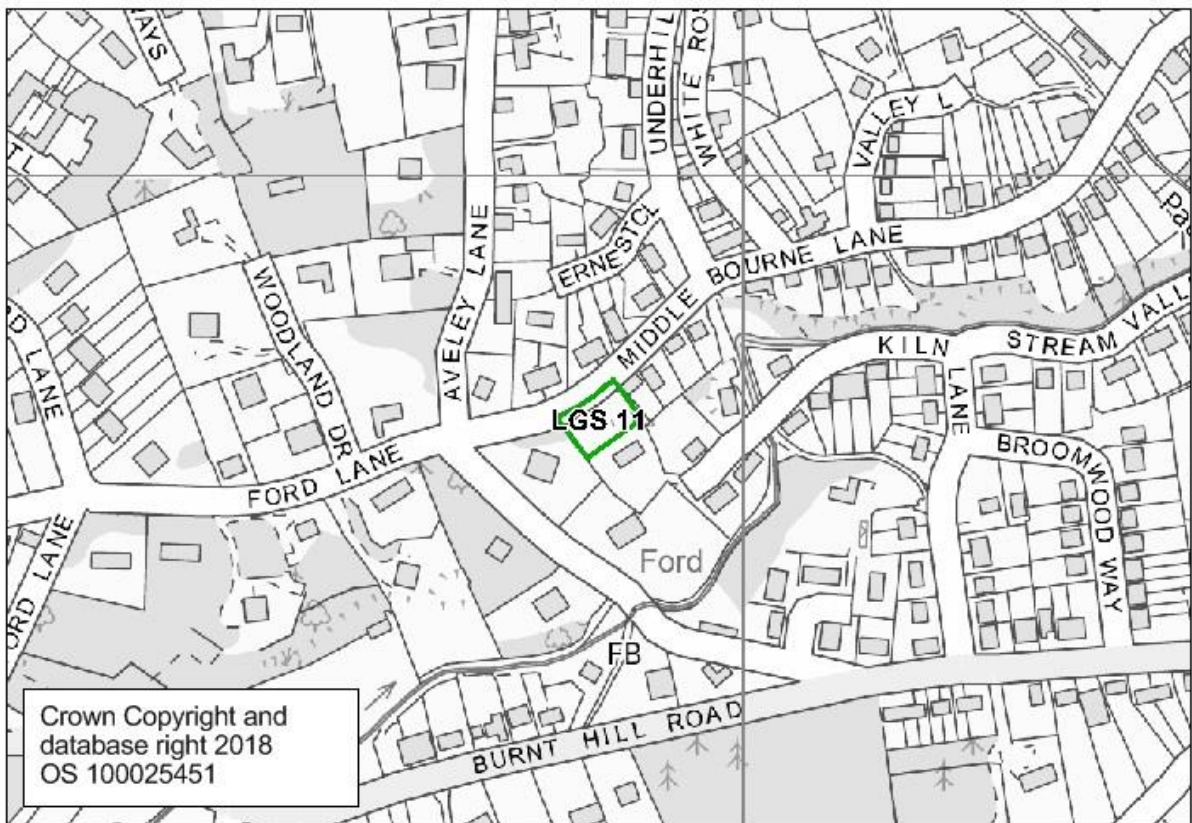
Map 47 Local Green Space at Battings Garden of Rest, Farnham



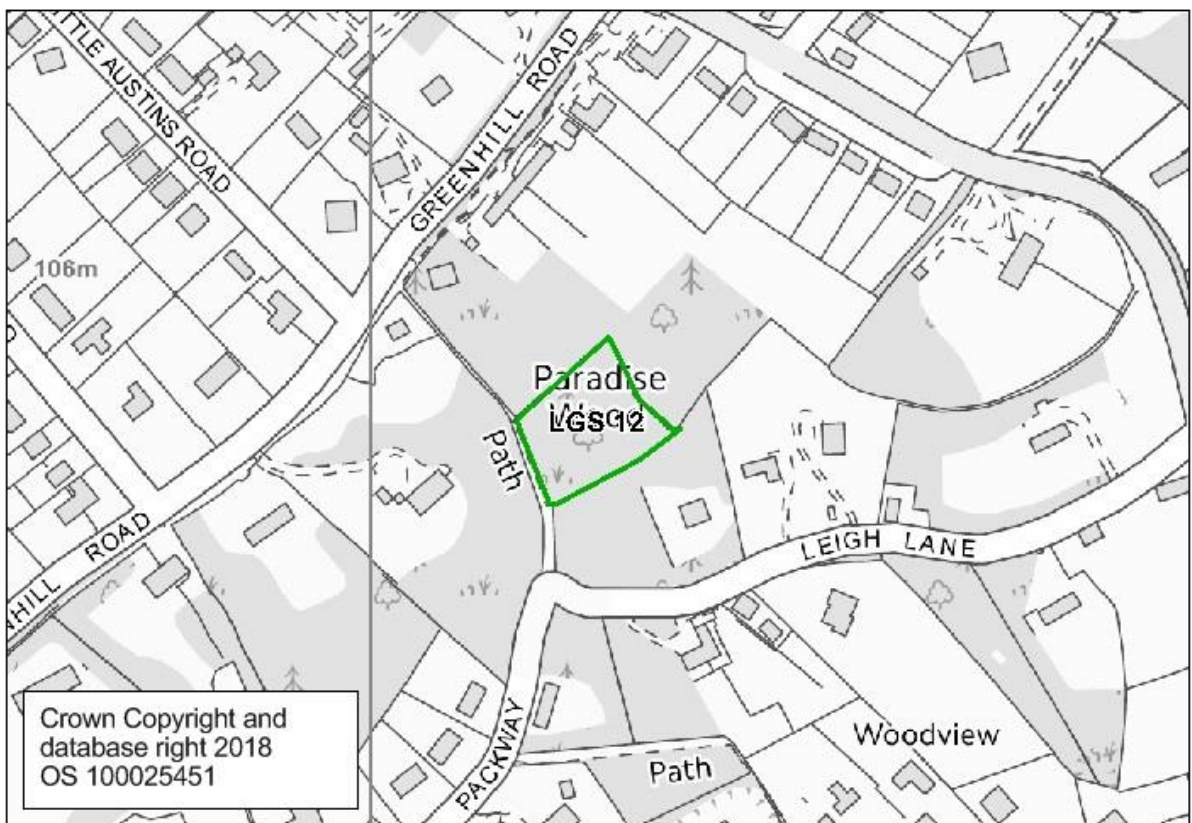
Map 48 Local Green Space at Bourne Crossroads, Farnham



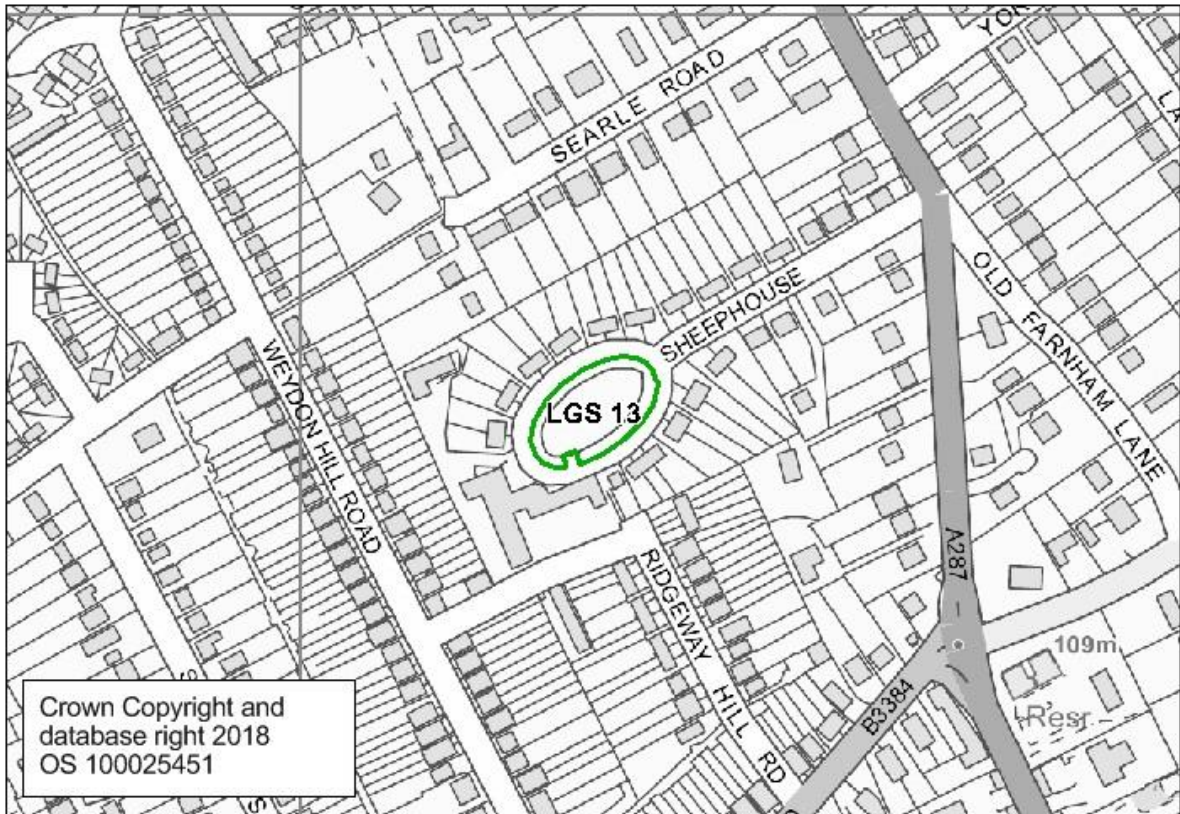
Map 49 Local Green Space at Middle Bourne Lane Community Wildlife Garden, Farnham



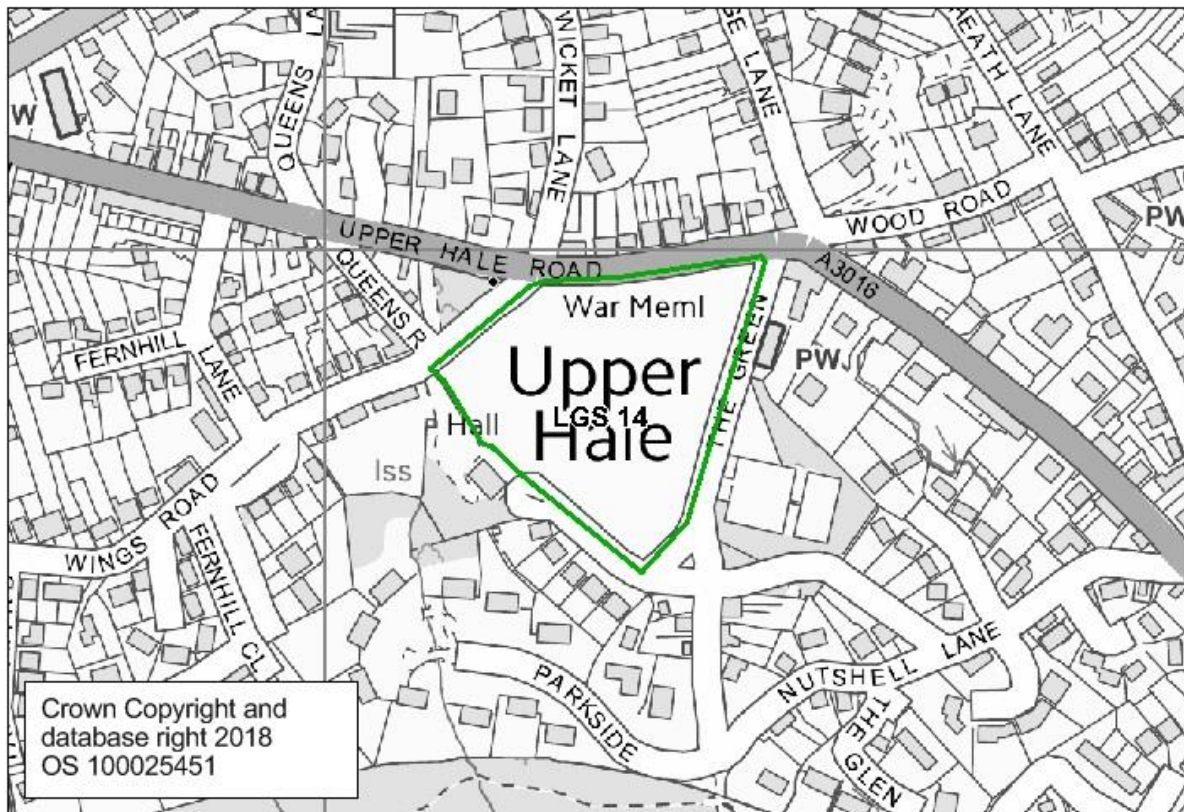
Map 50 Local Green Space at Paradise Woods, Farnham



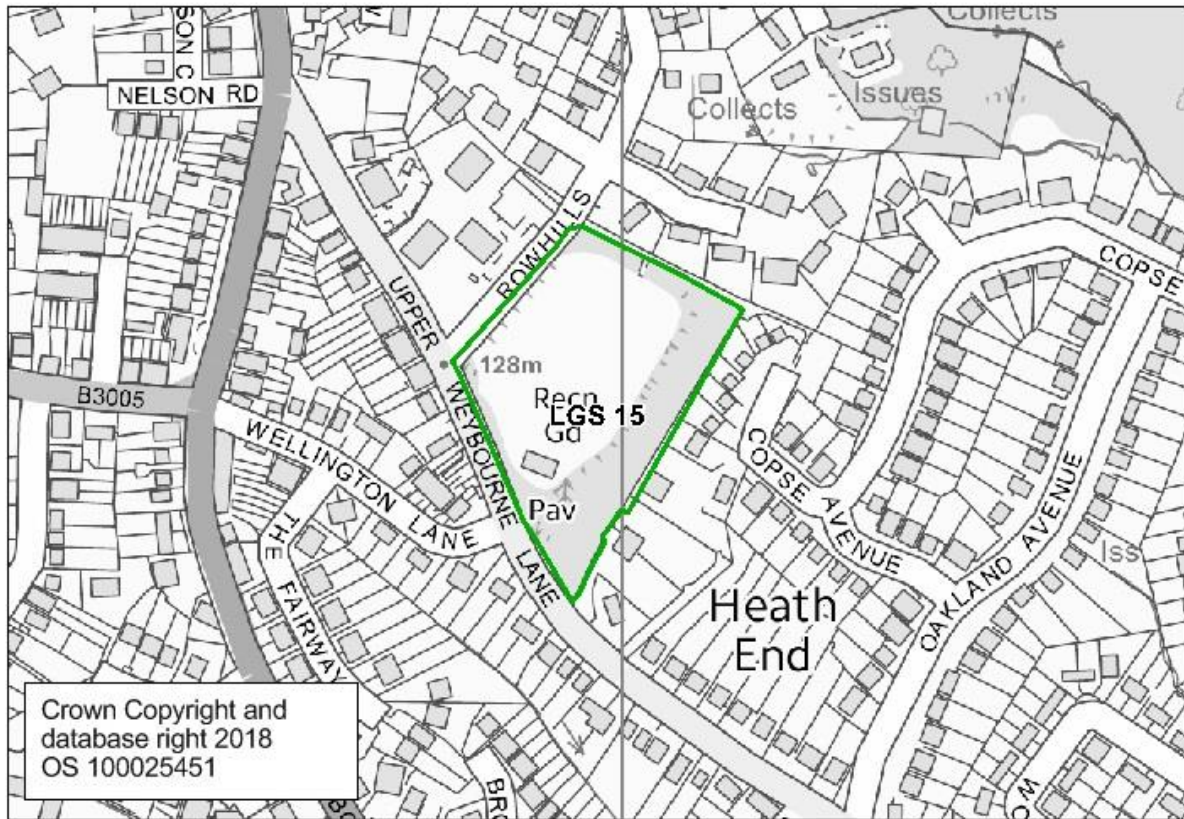
Map 51 Local Green Space at Sheephouse, Farnham



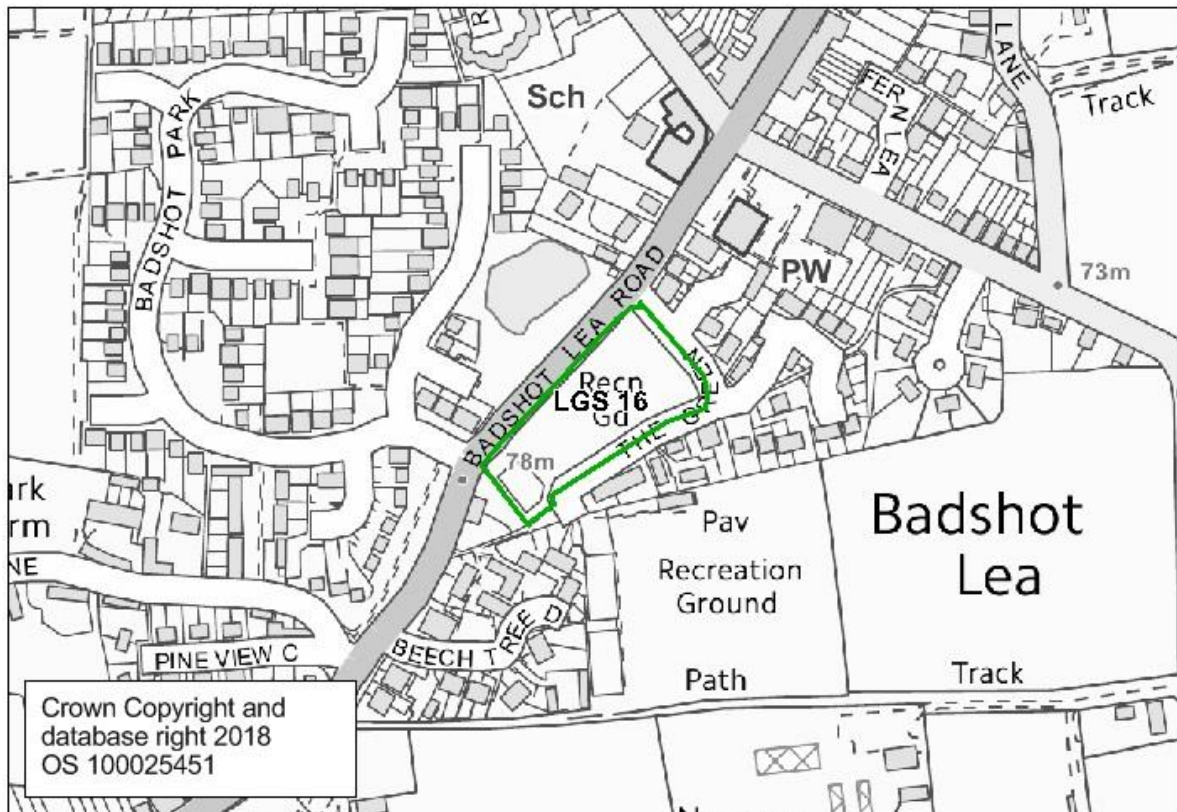
Map 52 Local Green Space at Hale Recreation Ground, Farnham



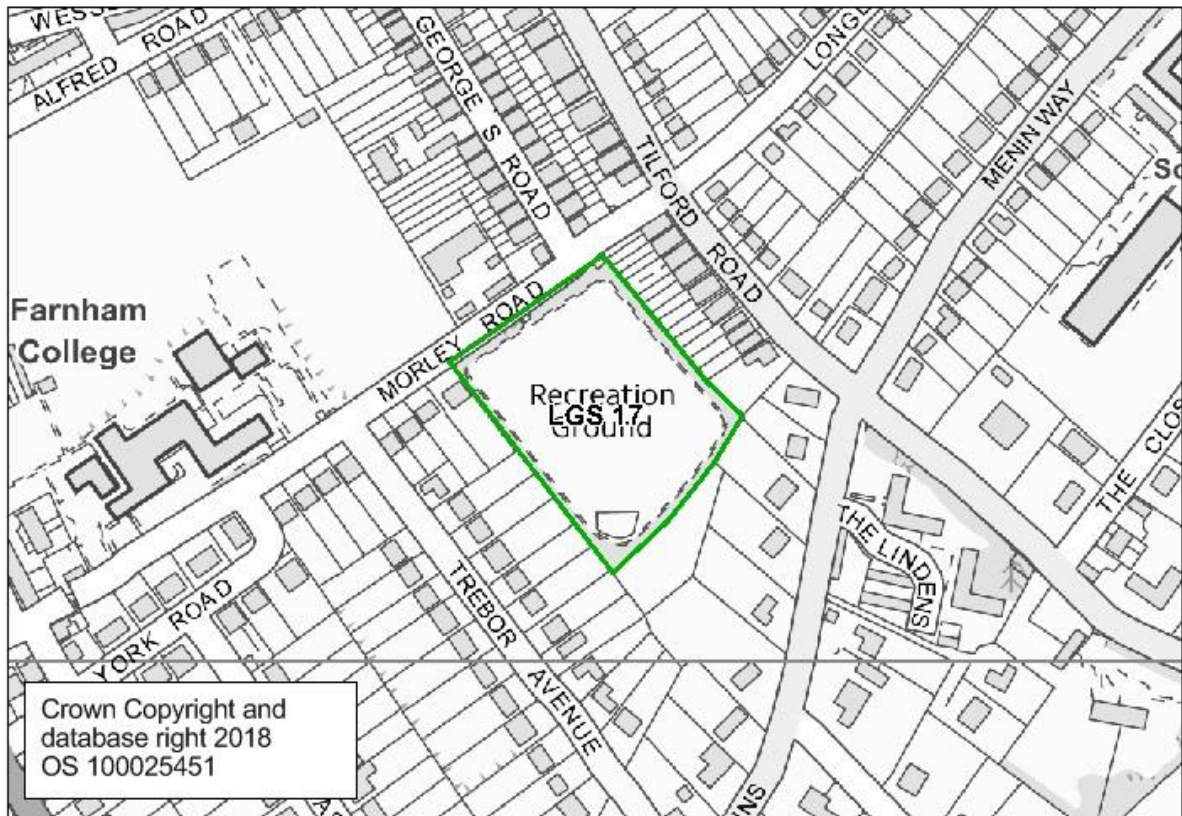
Map 53 Local Green Space at Heath End Recreation Ground, Farnham



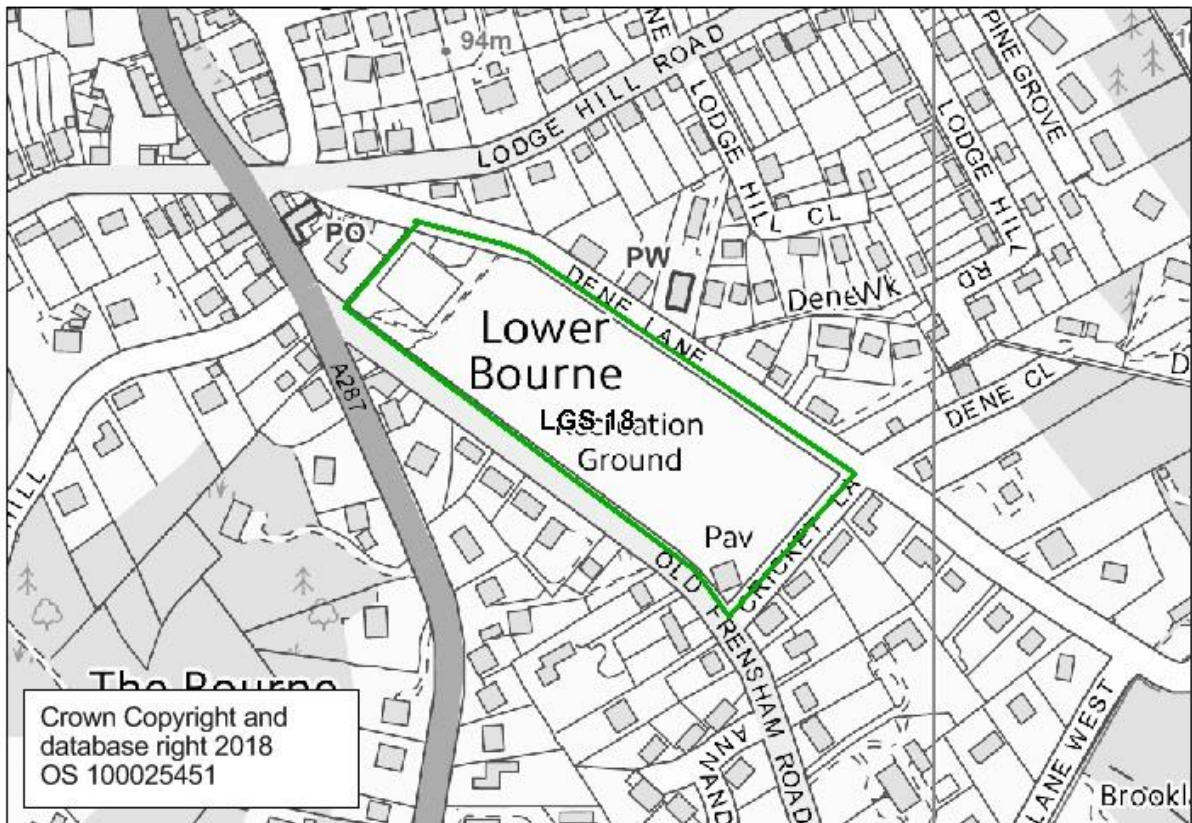
Map 54 Local Green Space at The Green, Badshot Lea, Farnham



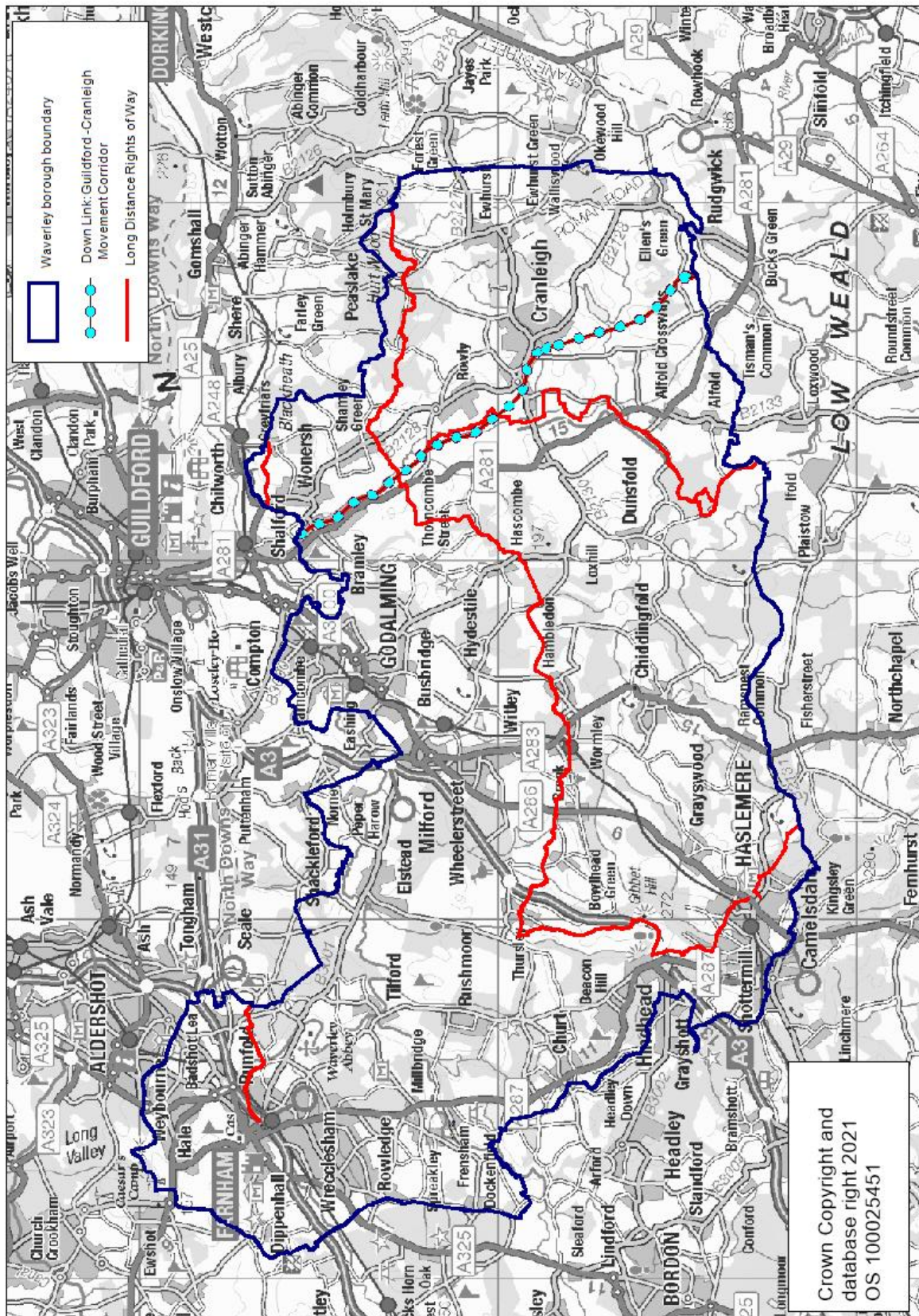
Map 55 Local Green Space at Morley Road Recreation Ground, Farnham



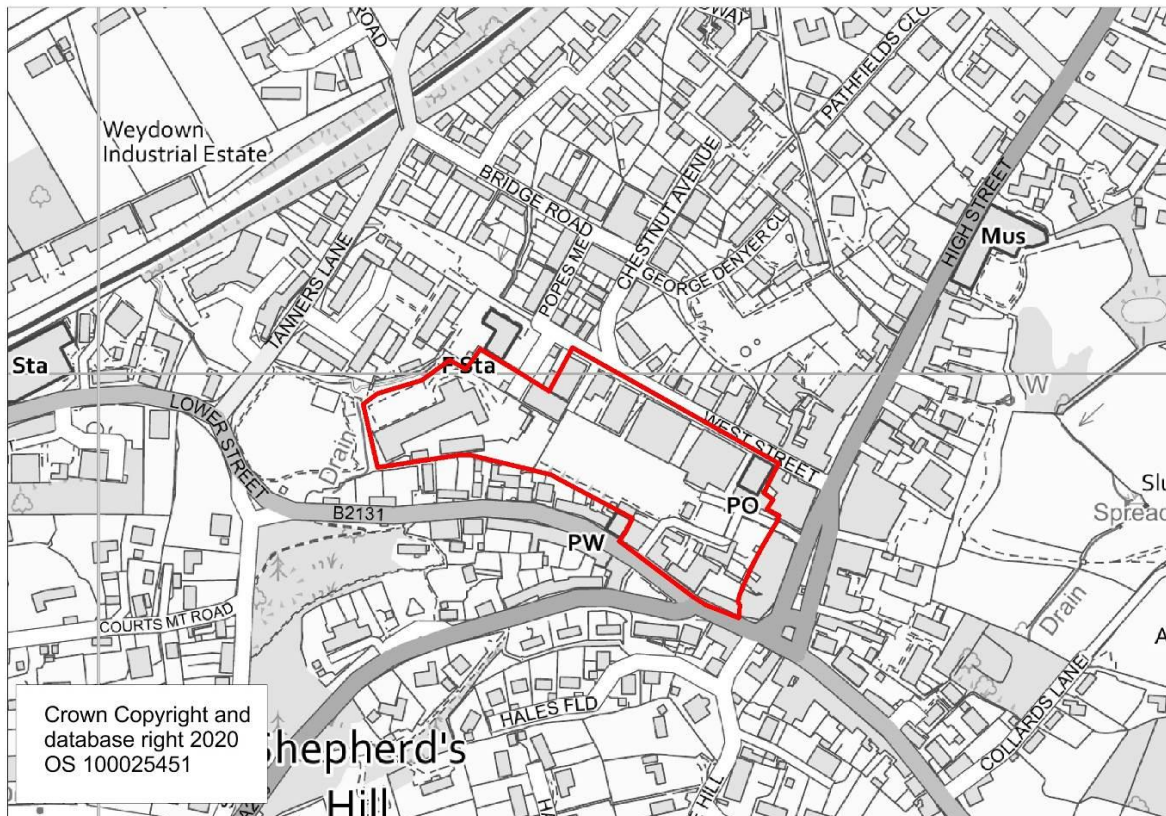
Map 56 Local Green Space at The Bourne Recreation Ground, Farnham



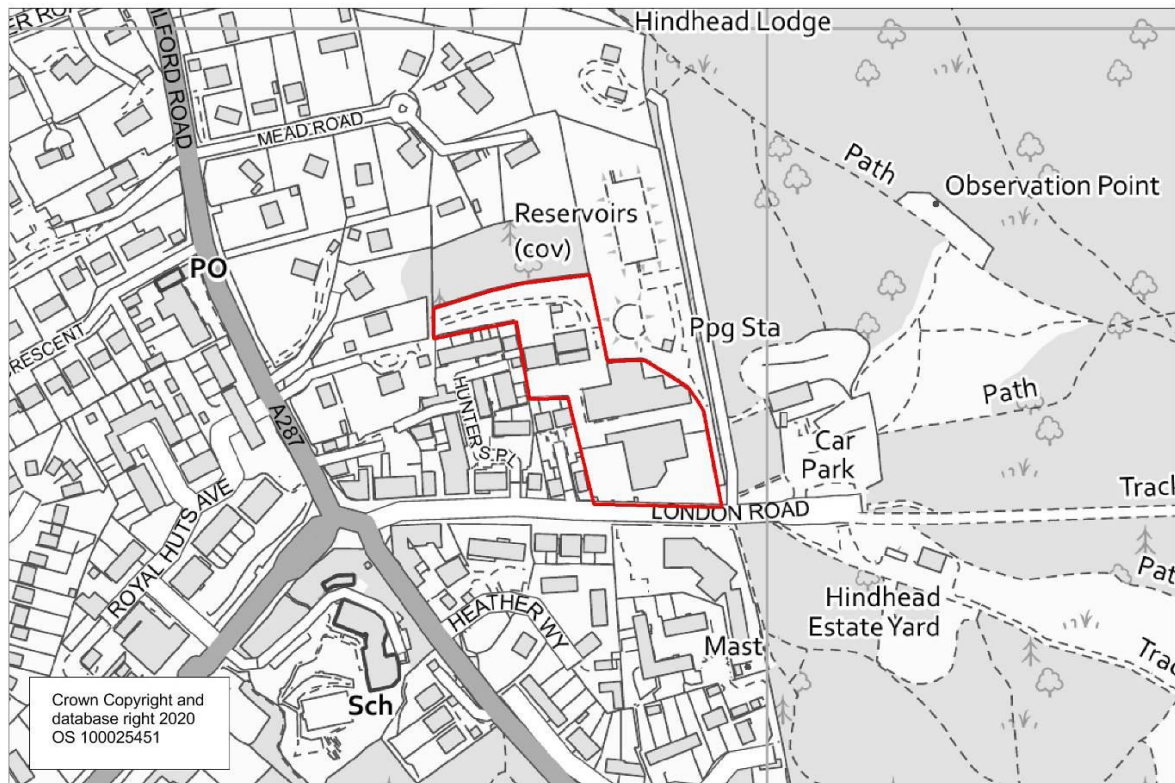
Map 58 Long distance rights of way and the Downs Link



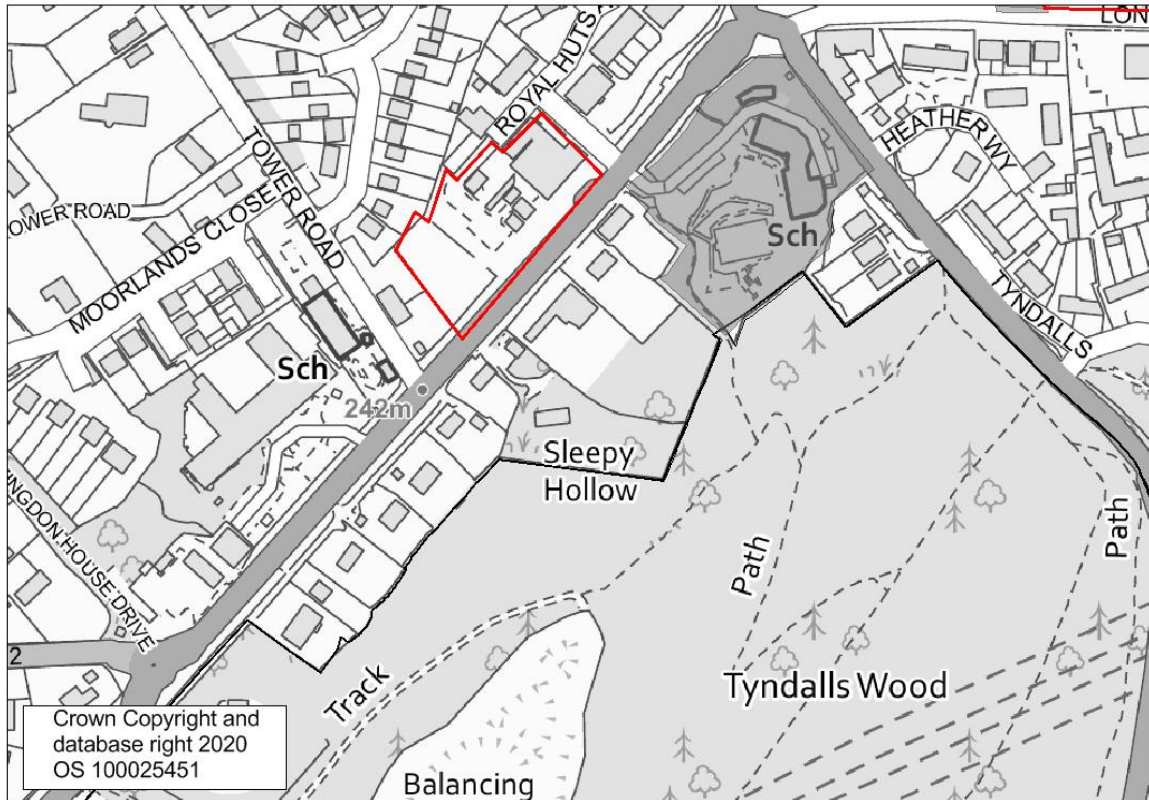
Map 59 DS01: Haslemere Key Site, West Street, Haslemere



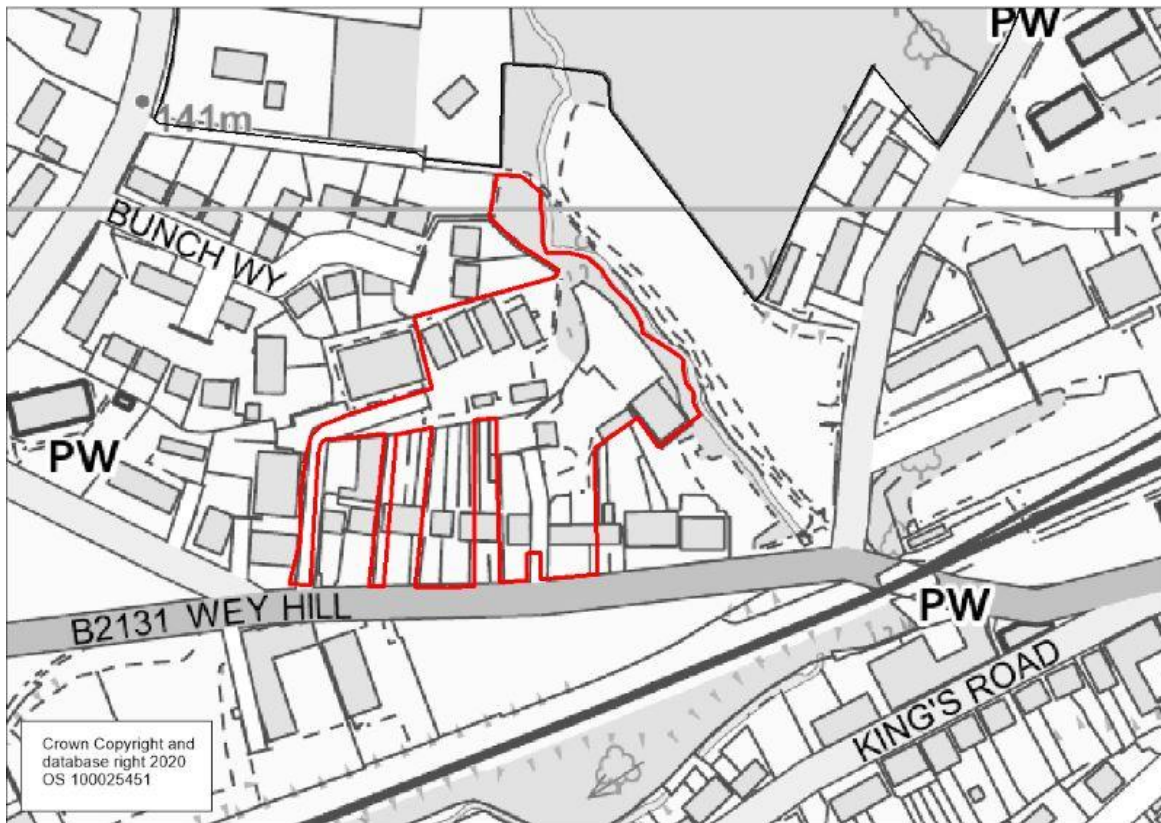
Map 60 DS02: Central Hindhead, London Road, Hindhead



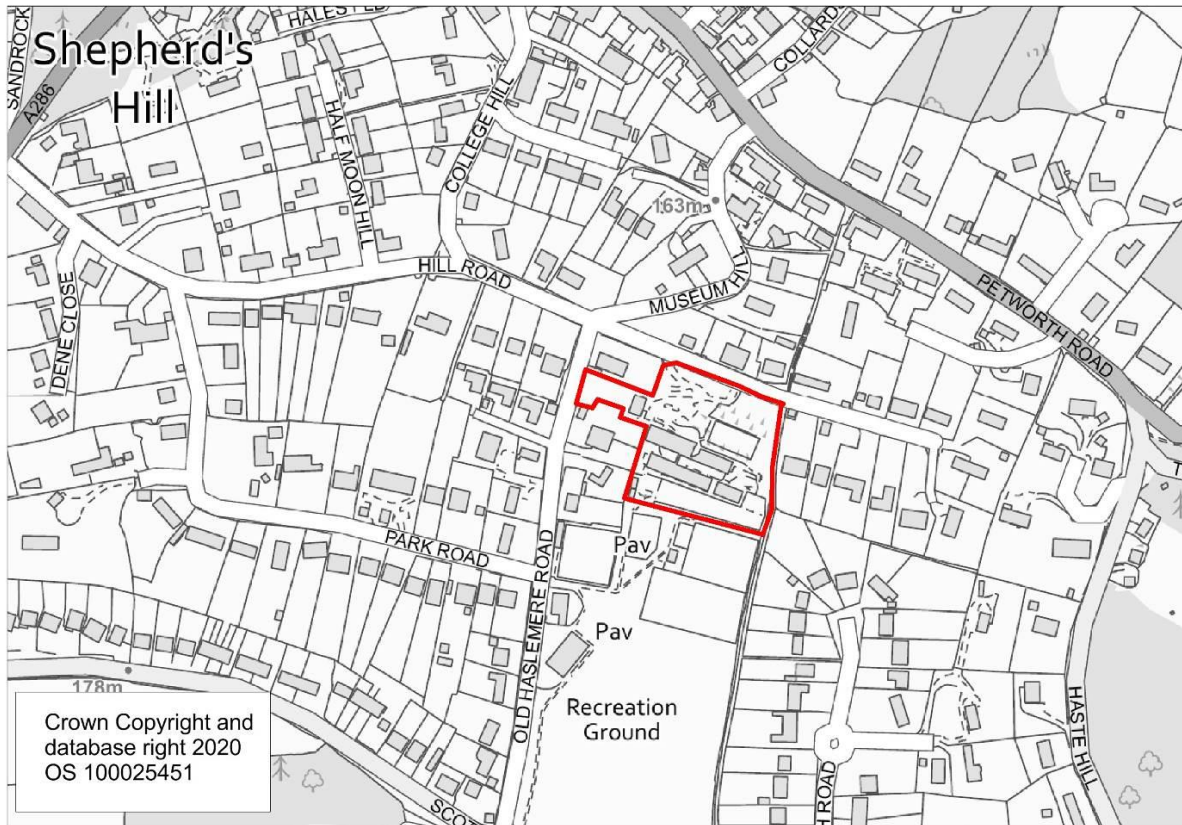
Map 61 DS03: Land at Andrews, Portsmouth Road, Hindhead



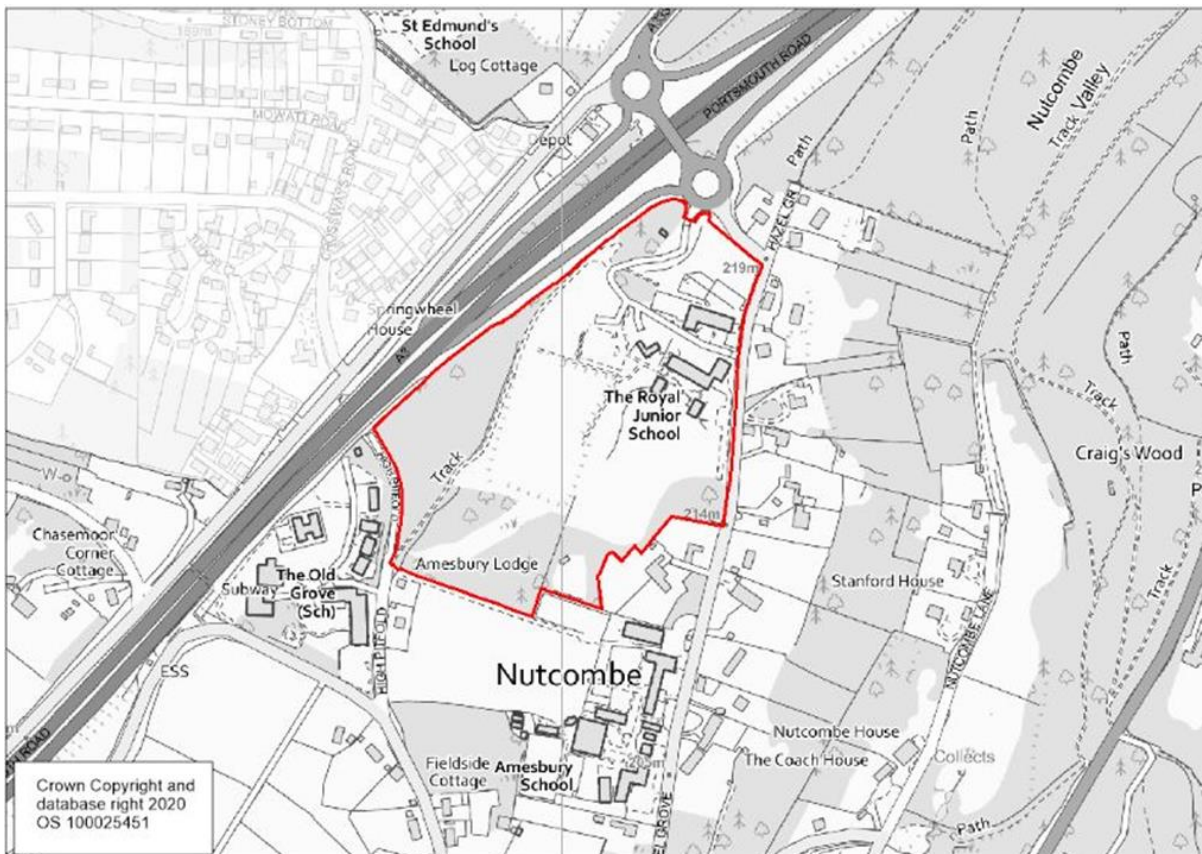
Map 62 DS04: Land at Wey Hill Youth Campus, Haslemere



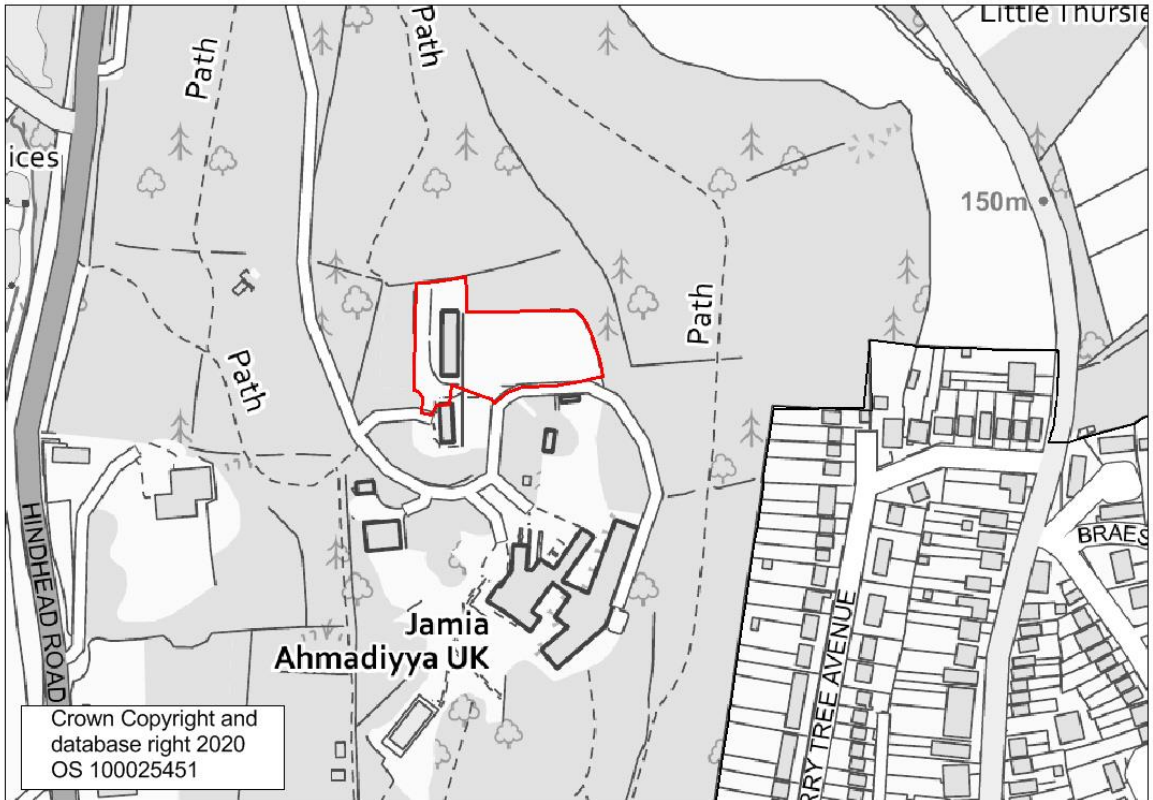
Map 63 DS05: Haslemere Preparatory School, The Heights, 5 Hill Road, Haslemere



Map 64 DS06: The Royal Junior School, Portsmouth Road, Hindhead



Map 67 DS09: National Trust Car Park, Branksome Place, Hindhead Road, Haslemere



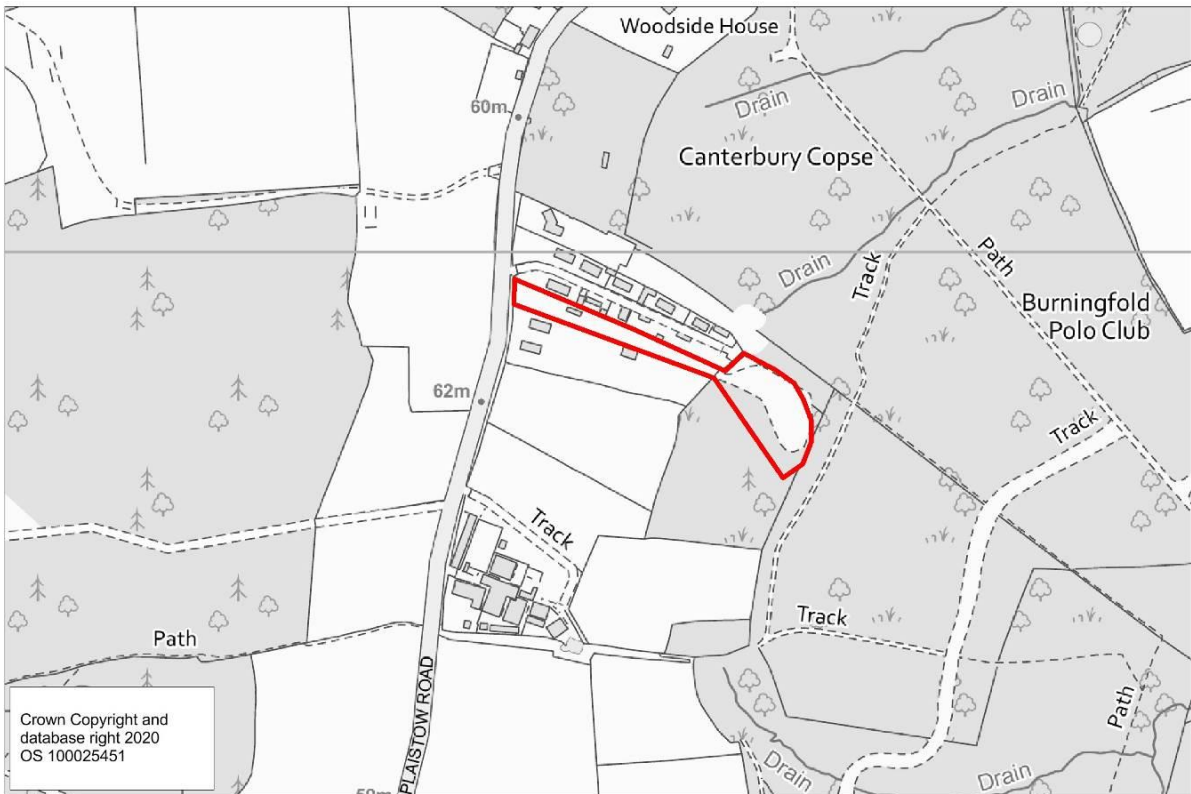
Map 68 DS10: Hatherleigh, Tower Road, Hindhead



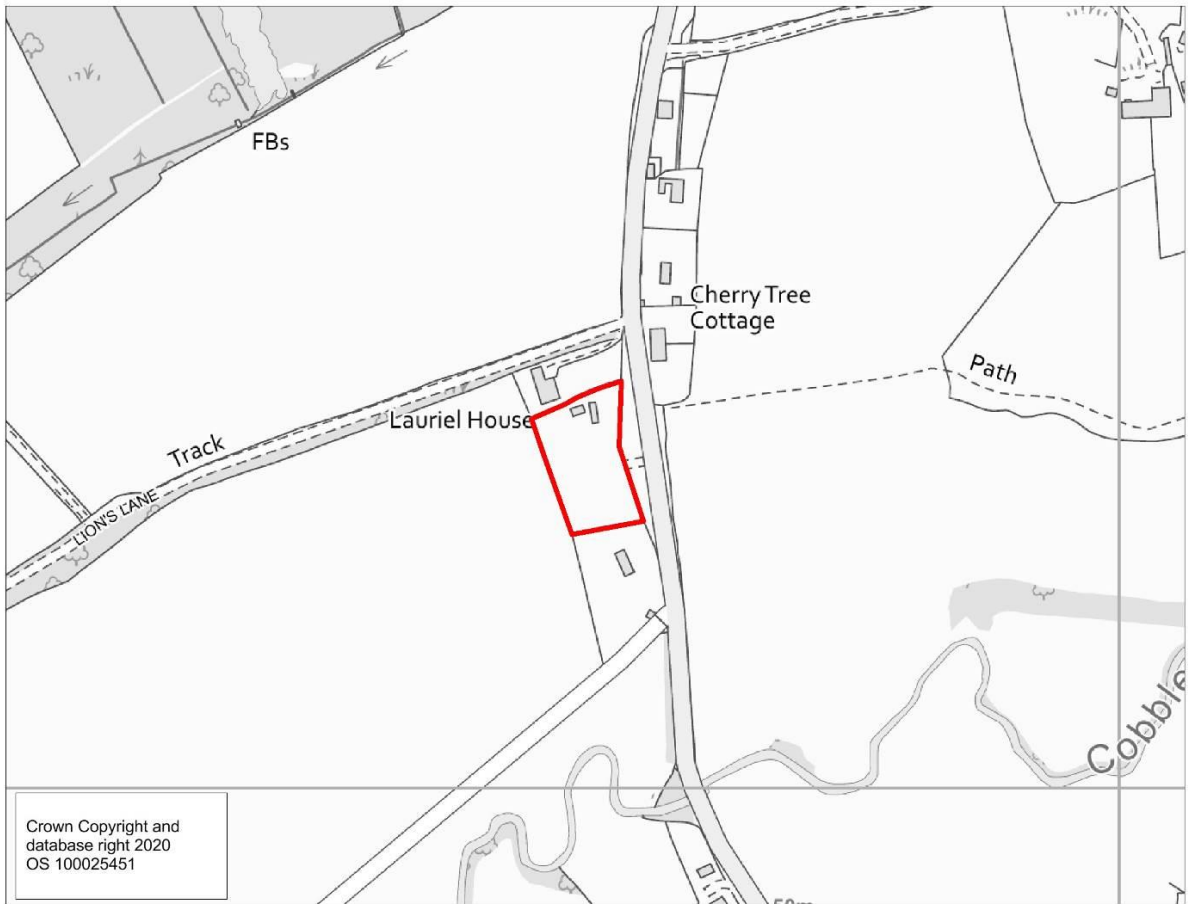
Map 69 DS11: 34 Kings Road, Haslemere



Map 70 DS15: Burnt Hill, Plaistow Road, Dunsfold



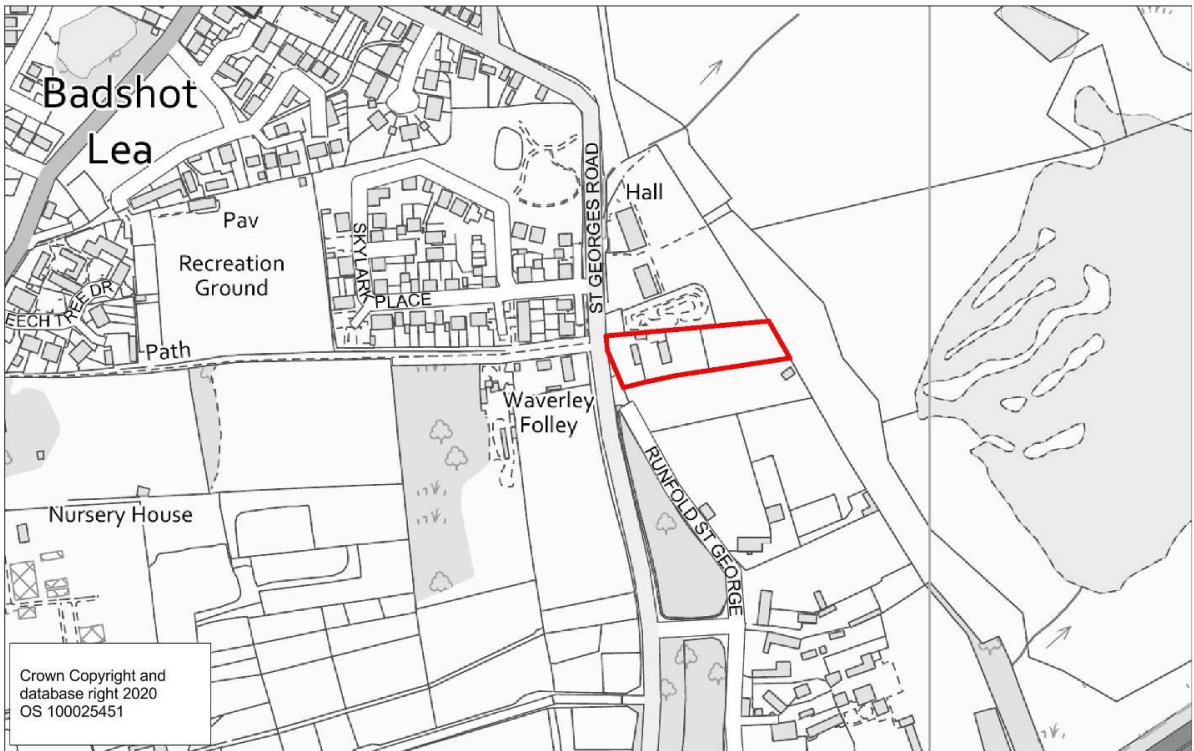
Map 71 DS16: Land west of Knowle Lane, Cranleigh



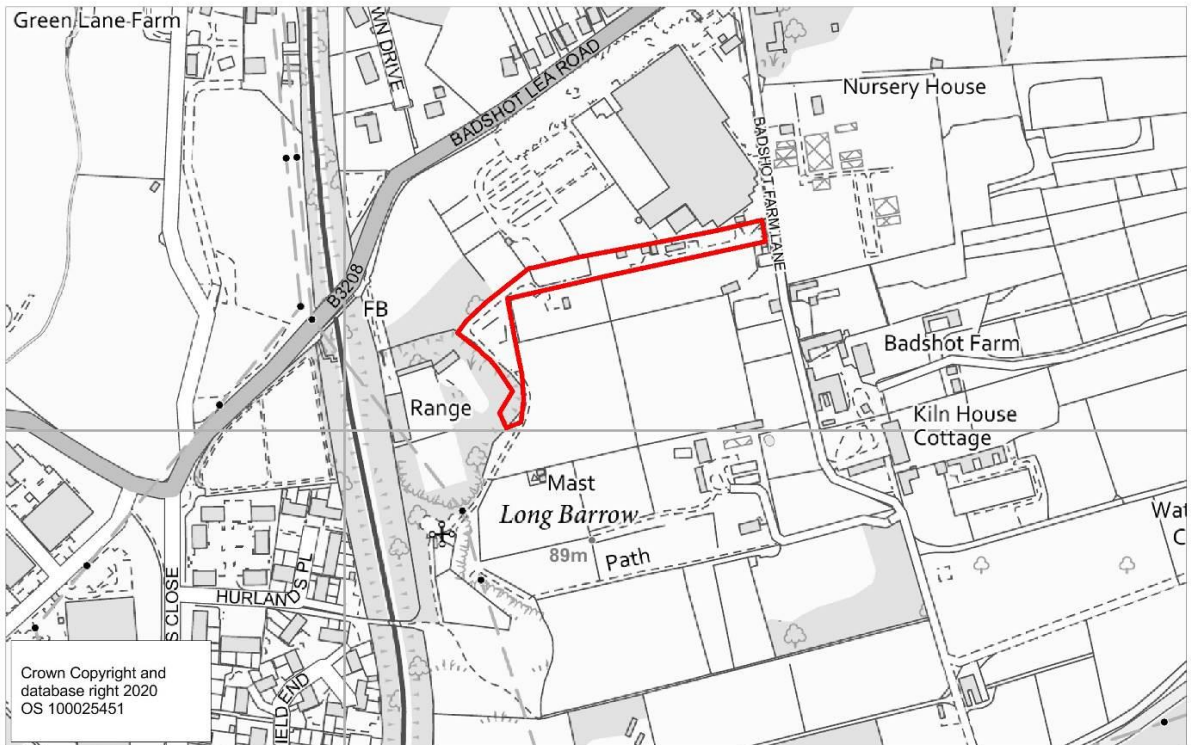
Map 72 DS17: Monkton Farm, Monkton Lane, Farnham



Map 73 DS18: South of Kiln Hall, St George's Road, Badshot Lea, Farnham



Map 74 DS19: Land off Badshot Lea Road, Badshot Lea, Farnham



Map 75 DS20: Old Stone Yard, Tongham Road, Runfold, Farnham

